





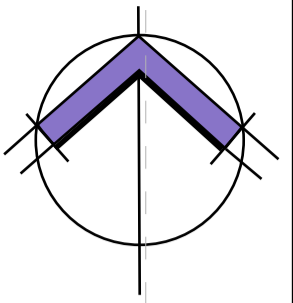


- KEY :**
-  APPLICATION AREA
 -  Land below 15.0m aOD
 -  Land between 15.0-30.0m aOD
 -  Land between 30.0-45.0m aOD
 -  Land above 45.0m aOD
 -  EXISTING VEGETATION (Wider Landscape)



Revisions	
Based on the Ordnance Survey Map with the permission of Her Majesty's Stationery Office, © Crown Copyright. Licence No.100019131	
 Planning Department CEMEX UK Operations Limited CEMEX House, Evreux Way Rugby, Warwickshire CV21 2DT Telephone 01788 517000	
Drawn By	Company
AW	CEMEX UK Operations Ltd
Date	Site
14 Sept 2021	Hamble Airfield
Scale(s)	Project
1 : 20,000	SAND AND GRAVEL EXTRACTION
Chkd	Title
	Topographic Context
Site Ref.	Drawing No.
	LVIA 1A