








KEY :

-  Application Area
-  Settlement / Residential Area
-  Commercial or Industrial Use
-  Greenspace / School / Playing Fields
-  Parkland
-  Existing Vegetation (Woodland and Mature Tree Lines)
-  Solent & Hamble Estuaries, Intertidal Mud and Coastal Marsh

Revisions	
Based on the Ordnance Survey Map with the permission of Her Majesty's Stationary Office. © Crown Copyright. Licence No. 100019131	
CEMEX	
Planning Department CEMEX UK Operations Limited CEMEX House, Evreux Way Rugby, Warwickshire CV21 2DT Telephone 01788 517000	
Drawn By	Company
AW	CEMEX UK Operations Ltd
Date	Site
14 Sept 2021	Hamble Airfield
Scale(s)	Project
1 : 10,000	SAND AND GRAVEL EXTRACTION
Chkd	Title
	Land Use
Site Ref.	Drawing No.
	LVIA 1B