











KEY :

-  Application Area
- Nature Conservation Designations:*
-  Ramsar Sites (England)
-  Sites of Special Scientific Interest (England)
-  Special Areas of Conservation (England)
-  Special Protection Areas (England)
- Heritage Area Designations:*
-  Scheduled Monuments (England)
-  Registered Parks and Gardens (England)
- Listed Buildings*
-  I
-  II
-  II*

Revisions	
Based on the Ordnance Survey Map with the permission of Her Majesty's Stationery Office, © Crown Copyright. Licence No. 100018131	
	
Planning Department CEMEX UK Operations Limited CEMEX House, Evreux Way Rugby, Warwickshire CV21 2DT Telephone 01788 517000	
Drawn By AW	Company CEMEX UK Operations Ltd
Date 14 Sept 2021	Site Hamble Airfield
Scale(s) 1 : 10,000	Project SAND AND GRAVEL EXTRACTION
Chkd	Title Conservation and Heritage Designations
Site Ref.	Drawing No. LVIA 1C