



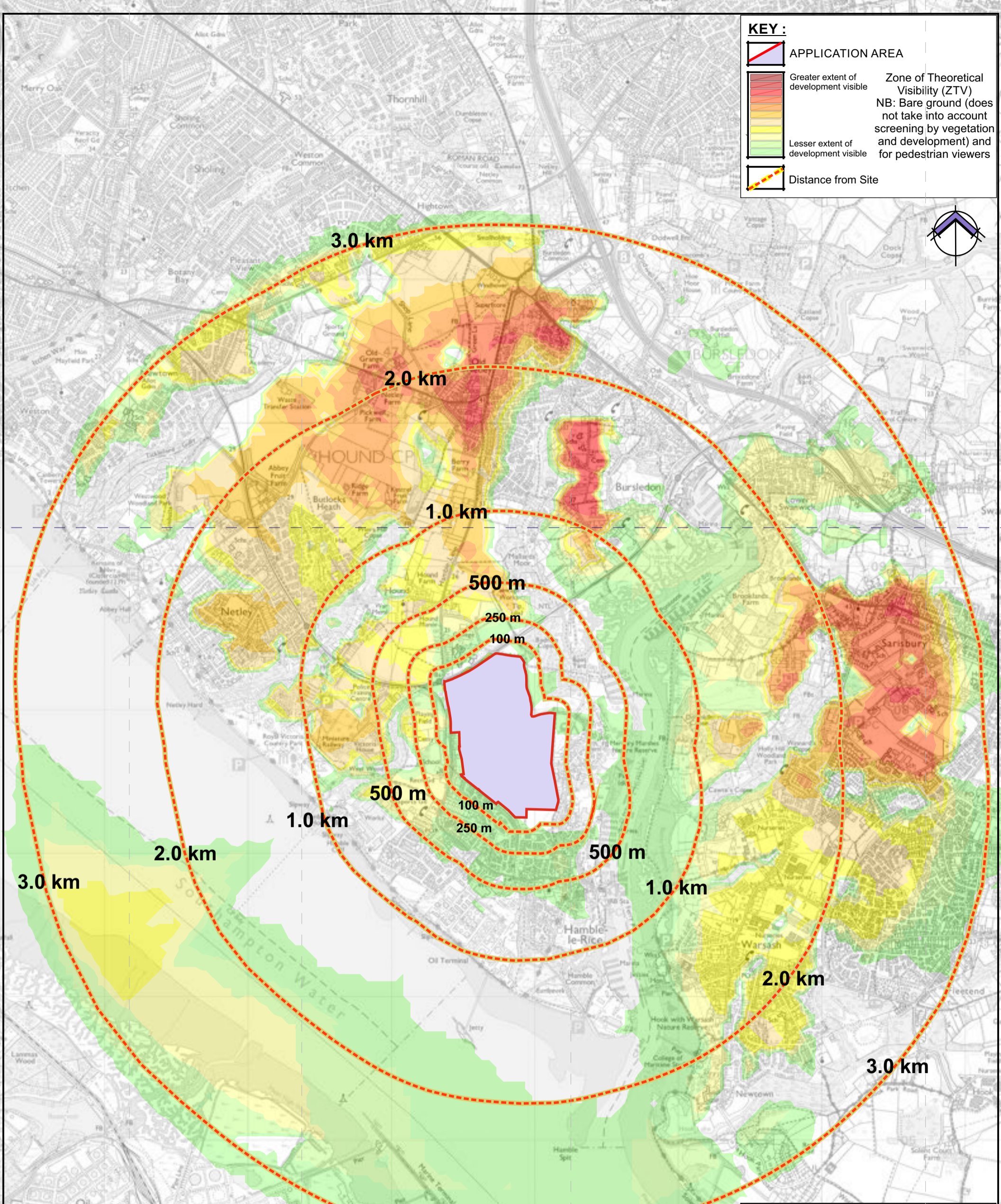


**KEY :**

-  APPLICATION AREA
-  Greater extent of development visible      Zone of Theoretical Visibility (ZTV)  
NB: Bare ground (does not take into account screening by vegetation and development) and for pedestrian viewers
-  Lesser extent of development visible
-  Distance from Site



Revisions			
Based on the Ordnance Survey Map with the permission of Her Majesty's Stationary Office, © Crown Copyright. Licence No.100018131			
			
Planning Department CEMEX UK Operations Limited CEMEX House, Coldharbour Lane Thorpe, Egham, Surrey      Telephone 01932 568833 TW20 8TD      Facsimile 01932 568933			
Drawn By	A Wise	Company	CEMEX UK Operations Limited
Date	Sept 2021	Site	Hamble Airfield
Scale(s)	1 : 25,000	Project	SAND AND GRAVEL EXTRACTION
Chkd		Title	Zone of Theoretical Visibility (ZTV)
Site Ref.		Drawing No.	L / 1717 / LVIA 2A