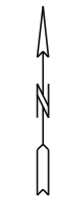




- Legend**
- Site Boundary
 - Extraction Boundary
 - Phase Boundary
 - Conveyor Alignment
 - Perimeter Path
 - Area To Be Extracted
 - Plant Site / Haul Road
 - Undergoing Extraction
 - Undergoing Restoration Infilling
 - Restored / Final Levels
 - Soils Storage Screening Bunds
 - Definitive line of FP1 (abandoned)



Temporary soils store used to safeguard Phase 6 soils ahead of final placement into Phase 3/4

Spur conveyor utilised to reduce haul distance to central spine conveyor

Extraction progresses into Phase 6 in a northerly direction. Inert infilling / restoration completed within Phase 3. Infilling moves into Phase 4

Models	Drawn from	21-12_HAMBLE_PHASE 6.LSS
	Overlay 1	OS Vector.IPF
	Overlay 2	
	Overlay 3	
	Overlay 4	
Revision Notes	Method of Working : Version 7	

Based on Ordnance Survey data with the permission of Her Majesty's Stationery Office, © Crown copyright 2021. Licence N° AL100005237

FISHER GERMAN
 Minerals Department
 Fisher German LLP
 The Estate Office, Norman Court
 Ivanhoe Business Park
 Ashby de la Zouch, LE65 2UZ
 Telephone 01530 412821

Drawn By TRG	Client CEMEX UK Operations Ltd
Date 22.11.22	Site Land at Hamble Airfield
Scale(S) 1:4000 A3	Project Sand & Gravel Extraction
Chkd/Model(s) FP 129936-028	Title Method of Working Phase 6
Site Ref. HAM	Drawing No. 21-12_HAMBLE_PHASE 6.LSS



- Legend**
- Site Boundary
 - Extraction Boundary
 - Phase Boundary
 - Conveyor Alignment
 - Perimeter Path
 - Area To Be Extracted
 - Plant Site / Haul Road
 - Undergoing Extraction
 - Undergoing Restoration Infilling
 - Restored / Final Levels
 - Soils Storage Screening Bunds
 - Definitive line of FP1 (abandoned)



Models	Drawn from	21-12_HAMBLE_PHASE 7.LSS
	Overlay 1	OS Vector.IPF
	Overlay 2	
	Overlay 3	
	Overlay 4	
Revision Notes	Method of Working : Version 7	

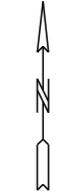
Based on Ordnance Survey data with the permission of Her Majesty's Stationery Office, © Crown copyright 2021. Licence N° AL100005237

FISHER GERMAN
 Minerals Department
 Fisher German LLP
 The Estate Office, Norman Court
 Ivanhoe Business Park
 Ashby de la Zouch, LE65 2UZ
 Telephone 01530 412821

Drawn By TRG	Client CEMEX UK Operations Ltd
Date 22.11.22	Site Land at Hamble Airfield
Scale(S) 1:4000 A3	Project Sand & Gravel Extraction
Chkd/Model(s) FP 129936-028	Title Method of Working Phase 7
Site Ref. HAM	Drawing No. 21-12_HAMBLE_PHASE 7.LSS



- Legend**
- Site Boundary
 - Extraction Boundary
 - Phase Boundary
 - Conveyor Alignment
 - Perimeter Path
 - Area To Be Extracted
 - Plant Site / Haul Road
 - Undergoing Extraction
 - Undergoing Restoration Infilling
 - Restored / Final Levels
 - Soils Storage Screening Bunds
 - Definitive line of FP1 (abandoned)



Models	Drawn from	21-12_HAMBLE_PHASE 7B.LSS
	Overlay 1	OS Vector.IPF
	Overlay 2	
	Overlay 3	
	Overlay 4	
Revision Notes	Method of Working : Version 7	

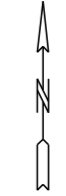
Based on Ordnance Survey data with the permission of Her Majesty's Stationery Office, © Crown copyright 2021. Licence N° AL100005237

FISHER GERMAN
 Minerals Department
 Fisher German LLP
 The Estate Office, Norman Court
 Ivanhoe Business Park
 Ashby de la Zouch, LE65 2UZ
 Telephone 01530 412821

Drawn By TRG	Client CEMEX UK Operations Ltd
Date 22.11.22	Site Land at Hamble Airfield
Scale(S) 1:4000 A3	Project Sand & Gravel Extraction
Chkd/Model(s) FP 129936-028	Title Method of Working Phase 7b
Site Ref. HAM	Drawing No. 21-12_HAMBLE_PHASE 7B.LSS



- Legend**
- Site Boundary
 - Extraction Boundary
 - Phase Boundary
 - Conveyor Alignment
 - Perimeter Path
 - Area To Be Extracted
 - Plant Site / Haul Road
 - Undergoing Extraction
 - Undergoing Restoration Infilling
 - Restored / Final Levels
 - Soils Storage Screening Bunds
 - Definitive line of FP1 (abandoned)



Models	Drawn from	21-12_HAMBLE_PHASE 8.LSS
	Overlay 1	OS Vector.IPF
	Overlay 2	
	Overlay 3	
	Overlay 4	
Revision Notes	Method of Working : Version 7	

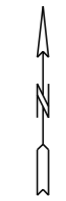
Based on Ordnance Survey data with the permission of Her Majesty's Stationery Office, © Crown copyright 2021. Licence N° AL100005237

FISHER GERMAN
 Minerals Department
 Fisher German LLP
 The Estate Office, Norman Court
 Ivanhoe Business Park
 Ashby de la Zouch, LE65 2UZ
 Telephone 01530 412821

Drawn By TRG	Client CEMEX UK Operations Ltd
Date 22.11.22	Site Land at Hamble Airfield
Scale(S) 1:4000 A3	Project Sand & Gravel Extraction
Chkd/Model(s) FP 129936-028	Title Method of Working Phase 8
Site Ref. HAM	Drawing No. 21-12_HAMBLE_PHASE 8.LSS



- Legend**
- Site Boundary
 - Extraction Boundary
 - Phase Boundary
 - Conveyor Alignment
 - Perimeter Path
 - Area To Be Extracted
 - Plant Site / Haul Road
 - Undergoing Extraction
 - Undergoing Restoration Infilling
 - Restored / Final Levels
 - Soils Storage Screening Bunds
 - Definitive line of FP1 (abandoned)



Models	Drawn from	21-12_HAMBLE_PHASE 9.LSS
	Overlay 1	OS Vector.IPF
	Overlay 2	
	Overlay 3	
	Overlay 4	
Revision Notes	Method of Working : Version 7	

Based on Ordnance Survey data with the permission of Her Majesty's Stationery Office, © Crown copyright 2021. Licence N° AL100005237

FISHER GERMAN
 Minerals Department
 Fisher German LLP
 The Estate Office, Norman Court
 Ivanhoe Business Park
 Ashby de la Zouch, LE65 2UZ
 Telephone 01530 412821

Drawn By TRG	Client CEMEX UK Operations Ltd
Date 22.11.22	Site Land at Hamble Airfield
Scale(S) 1:4000 A3	Project Sand & Gravel Extraction
Chkd/Model(s) FP 129936-028	Title Method of Working Phase 9
Site Ref. HAM	Drawing No. 21-12_HAMBLE_PHASE 9.LSS