
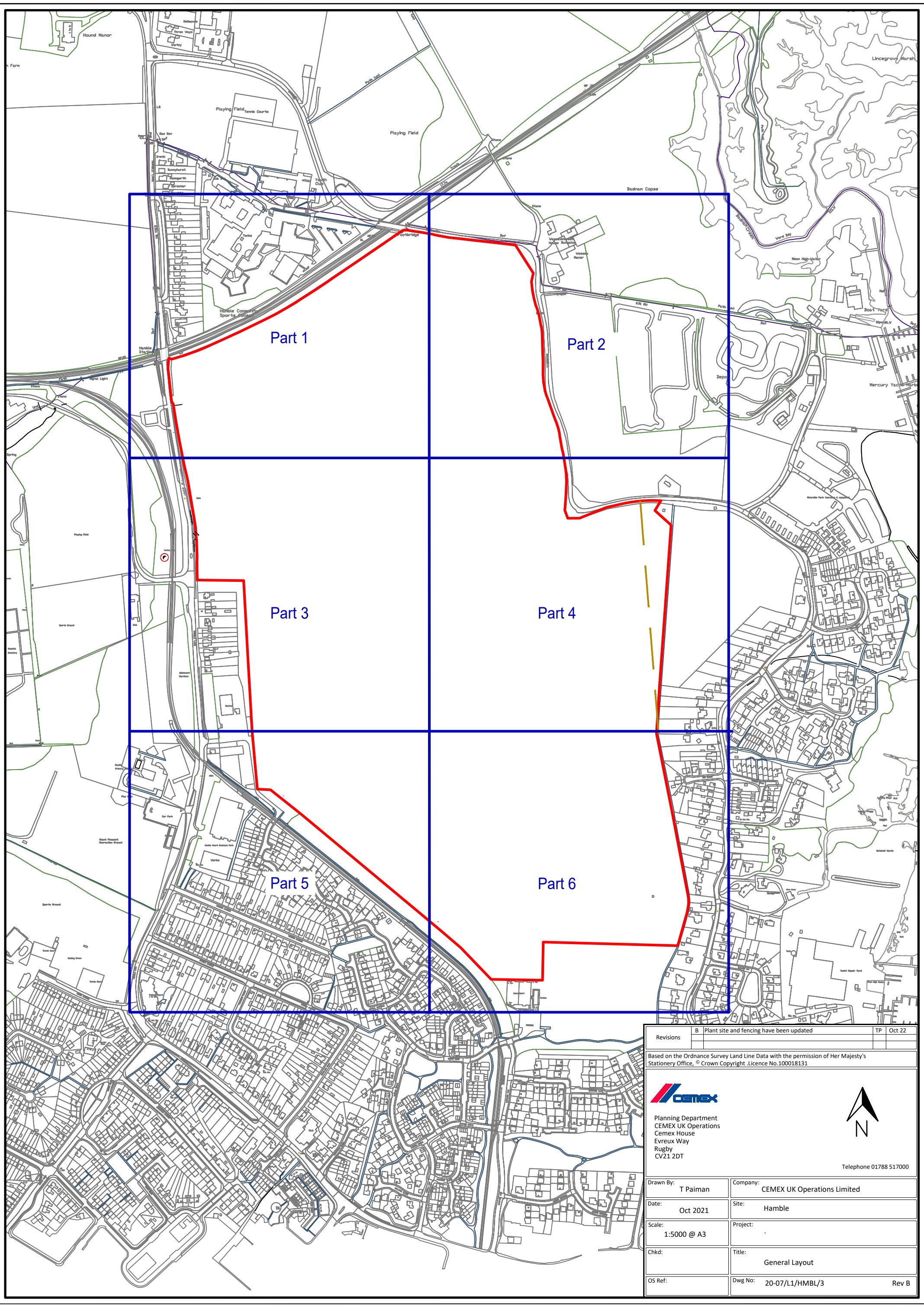




Tree reference number	Species	Height (m)	Stem diameter (mm)	Stem Number	Canopy Spread N (m)	Canopy Spread E (m)	Canopy Spread S (m)	Canopy Spread W (m)	Height of crown clearance (m)	Age class	Physiological condition	Structural condition	Preliminary management recommendations	Estimated remaining contribution	Category grading
G1	Ash	8	150	1	2	2	2	2	2	Y	Good	Good	None	10+	C2
G2	Goat willow	8	300	4+	3	3	3	3	0.01	Y	Good	Good	None	10+	C2
G3	English oak, Silver birch, Willow	12	250	1	3	3	3	3	0.3	SM	Good	Good	None	10+	C2
G4	Crab apple, Willow, Field maple, English oak	12	250	1+	3	3	3	3	0.01	Y/SM	Good	Good	None	10+	C2
G5	Ash, Common alder, English oak	14	350	1	4	4	4	4	2	SM	Good	Good	None	20+	B2
G6	Poplar, English oak, Ash	16	500	4	7	7	7	7	1	M	Good	Good	None	20+	B2
G7	English oak, Ash, Hawthorn	16	450	1	6	6	6	6	0.1	SM	Good	Good	None	20+	B2
G8	English oak, Silver birch, Ash, Sycamore	16	450	1	7	7	7	7	1	M	Good	Good	None	20+	B2
G9	Goat willow	10	300	4+	3	3	3	3	1	SM	Good	Good	None	10+	C2
T1	English oak	5	270	2	4	4	4	4	2	Y	Good	Good	None	10+	C1
T2	English oak	10	565	2	7	7	7	7	0.3	M	Good	Good	None	20+	A1
T3	English oak	14	1050	1	6.5	6.5	6.5	6.5	1	M	Good	Good	None	20+	A1
T4	English oak	8	425	2	3	3	3	3	2	SM	Good	Good	None	20+	B1
T5	Sycamore	16	520	2	3	6	7	7	1.5	M	Good	Good	None	20+	C1
T6	English oak	15	1000	1	6	6	5	5	4	M	Good	Fair	In decline	10-	C1
T7	Sycamore	20	670	5	5	7	3	7	2	M	Good	Good	None	20+	B1
T8	English oak	20	1100	1	7.5	8	8	8	2	M	Good	Fair	None	20+	B1
T9	Holly	14	400	1	3	3	4	6	0.01	M	Good	Good	None	20+	B1
T10	Sycamore	19	335	3	5	6	2	6	3	M	Good	Fair	None	10+	C1
T11	English oak	19	900	1	9	12	7	7	4	M	Good	Good	None	20+	B1
T12	English oak	15	700	1	3	8	7	7	2.5	M	Good	Fair	None	10-	C1
T13	English oak	18	700	1	7	8	7	4	4	M	Good	Good	None	20+	B1
T14	English oak	18	700	1	4	8	8	10	4	M	Good	Good	None	20+	B1
T15	English oak	18	700	1	11	10	6	7	4	M	Good	Fair	None	10-	C1
T16	English oak	17	350	1	3	8	4	2	4	SM	Fair	Fair	None	10+	C1
T17	English oak	20	1050	1	3	12	5	8	3	M	Fair	Poor	None	10-	C1
T18	English oak	20	700	1	3	12	5	10	3	M	Good	Good	None	20+	B1
T19	Ash	20	700	1	9	12	4	10	3	M	Fair	Fair	None	10-	C1
T20	English oak	17	350	1	6	3	8	10	4	M	Fair	Good	None	10+	C1
T21	English oak	20	900	1	8	10	8	8	3	M	Fair	Good	None	10+	C1
T22	English oak	12	700	1	3	5	8	3	3	M	Good	Good	None	20+	B1
T23	English oak	12	700	1	5	7	4	6	3	M	Good	Good	None	20+	B1
T24	English oak	12	700	2	5	5	7	7	3	M	Good	Fair	None	20-	B1

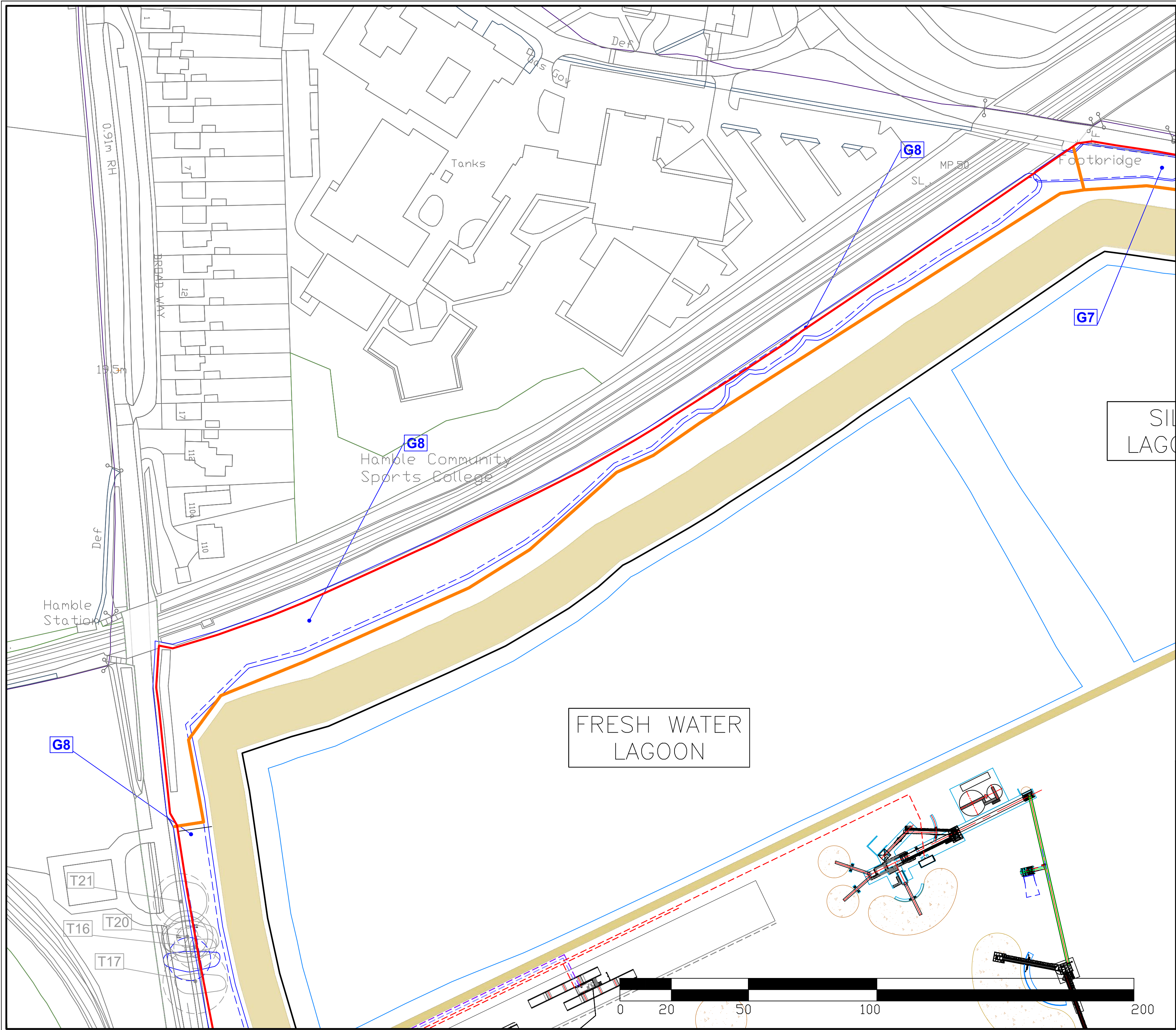
Revisions	B	Plant site and fencing have been updated	TP	Oct 22
Based on the Ordnance Survey Land Line Data with the permission of Her Majesty's Stationery Office, © Crown Copyright. Licence No.100018131				
				
Planning Department CEMEX UK Operations Cemex House Evreux Way Rugby CV21 2DT Telephone 01788 517000				
<b>Drawn By:</b>	T Paiman		<b>Company:</b>	CEMEX UK Operations Limited
<b>Date:</b>	Oct 2021		<b>Site:</b>	Hamble
<b>Scale:</b>	@ A3		<b>Project:</b>	-
<b>Chkd:</b>			<b>Title:</b>	Tree Survey
<b>DS Ref:</b>			<b>Dwg No:</b>	20-07/L1/HMBL/4
				Rev B





Revisions	B Plant site and fencing have been updated	TP	Oct 22
Based on the Ordnance Survey Land Line Data with the permission of Her Majesty's Stationary Office, © Crown Copyright. Licence No.100018131			
			
Planning Department CEMEX UK Operations Cemex House Evreux Way Rugby CV21 2DT Telephone 01788 517000			
Drawn By:	T Paiman	Company:	CEMEX UK Operations Limited
Date:	Oct 2021	Site:	Hamble
Scale:	1:5000 @ A3	Project:	
Chkd:		Title:	General Layout
OS Ref:		Dwg No:	20-07/L1/HMBL/3
			Rev B





- KEY**
- Application Boundary
  - Other Company's Controlled Land
  - Extraction Boundary
  - Canopy Spread of Category B Tree
  - Minimum RPA - Category B Tree
  - Canopy Spread of Category C Tree
  - Minimum RPA - Category C Tree
  - Trees to be Removed
  - Canopy Spread of Category B Tree
  - Minimum RPA - Category B Tree
  - Footpath
  - Bund
  - Lighting
  - POWER
  - DATA
  - POTABLE WATER
  - FOUL DRAIN
  - FRENCH DRAIN
  - Existing Footpath

Revisions	B Plant site and fencing have been updated	TP	Oct 22
-----------	--	----	--------

Based on the Ordnance Survey Land Line Data with the permission of Her Majesty's Stationery Office. © Crown Copyright. Licence No 100058131

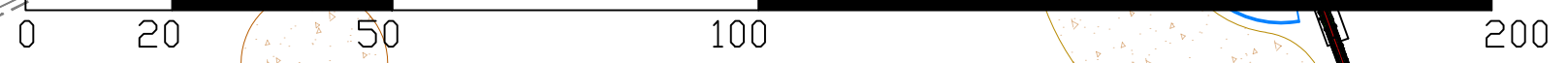


Planning Department  
CEMEX UK Operations  
Cemex House  
Evreux Way  
Rugby  
CV21 2DT

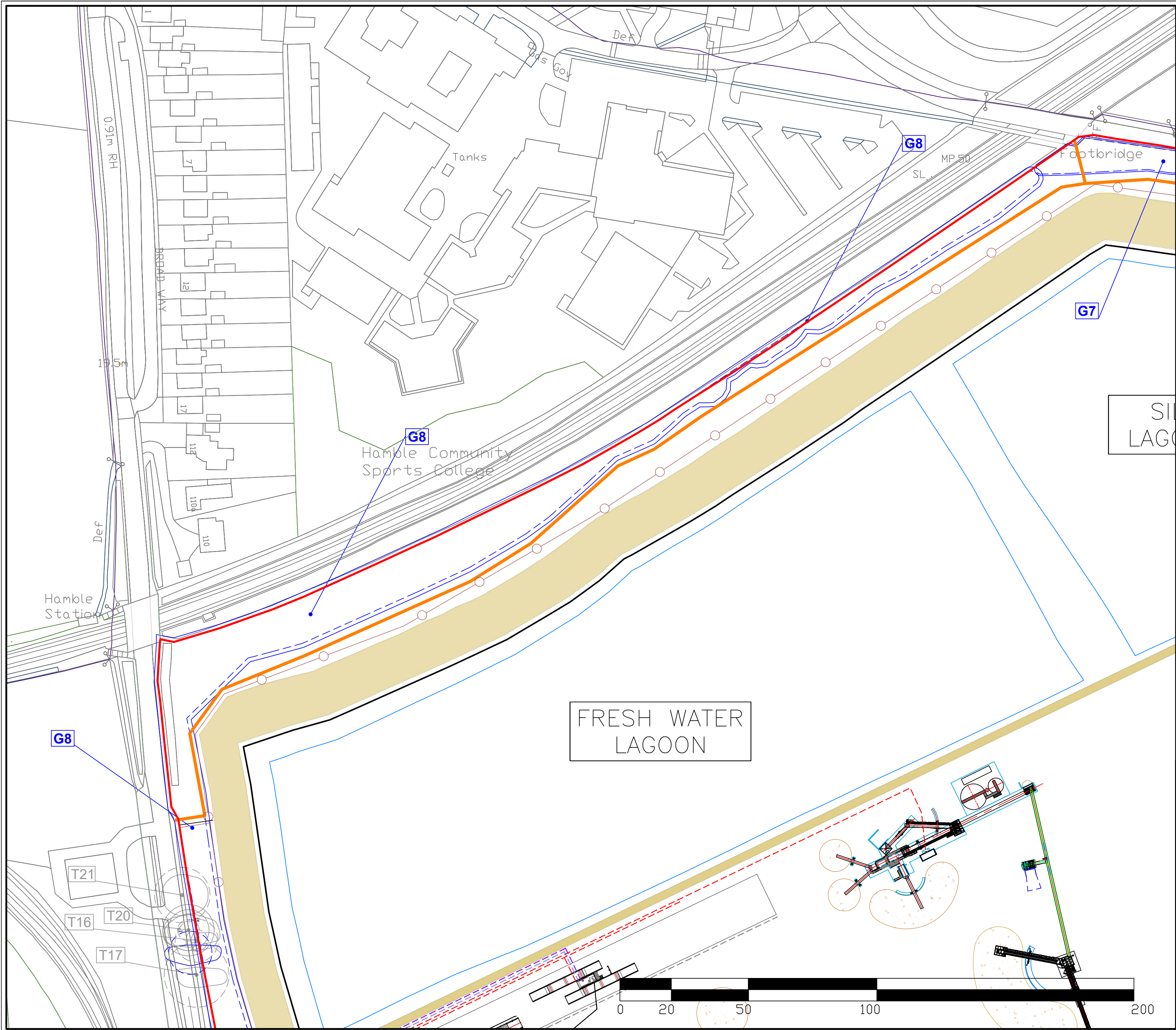


Telephone 01788 517000

Drawn By:	T Paiman	Company:	CEMEX UK Operations Limited
Date:	Oct 2021	Site:	Hamble
Scale:	1:1000 @ A2	Project:	-
Chkd:		Title:	Tree Constraints Plan
OS Ref:		Dwg No:	20-07/L1/HMBL/1
		Rev B	Part 1







- KEY**
- Application Boundary
  - Other Company's Controlled Land
  - Extraction Boundary
  - Canopy Spread of Category B Tree
  - Minimum RPA - Category B Tree
  - Canopy Spread of Category C Tree
  - Minimum RPA - Category C Tree
  - Temporary Protective Fence
  - Temporary Protective Fence to be Moved to Allow for Construction
  - Footpath
  - Bund
  - Lighting
  - Canopy Spread of Category B Tree
  - Minimum RPA - Category B Tree
  - Area of Excavation within RPA of Tree T8
  - POWER
  - DATA
  - POTABLE WATER
  - FOUL DRAIN
  - FRENCH DRAIN
  - Existing Footpath

Revisions			
B	Plant site and fencing have been updated	TP	Oct 22

Based on the Ordnance Survey Land Line Data with the permission of Her Majesty's Stationary Office, © Crown Copyright. Licence No.100018131



Planning Department  
CEMEX UK Operations  
Cemex House  
Evreux Way  
Rugby  
CV21 2DT






















Telephone 01788 517000

Drawn By: T Paiman	Company: CEMEX UK Operations Limited
Date: Oct 2021	Site: Hamble
Scale: 1:1000 @ A2	Project: -
Chkd:	Title: Tree Protection Plan
OS Ref:	Dwg No: 20-07/L1/HMBL/2
	Rev B
	Part 1





- KEY**
-  Application Boundary
  -  Other Company's Controlled Land
  -  Extraction Boundary
  -  Canopy Spread of Category B Tree
  -  Minimum RPA - Category B Tree
  -  Canopy Spread of Category C Tree
  -  Minimum RPA - Category C Tree
  -  Trees to be Removed
  -  Canopy Spread of Category B Tree
  -  Minimum RPA - Category B Tree
  -  Footpath
  -  Bund
  -  Lighting
  -  POWER
  -  DATA
  -  POTABLE WATER
  -  FOUL DRAIN
  -  FRENCH DRAIN
  -  Existing Footpath

T  
ON

Revisions	B	Plant site and fencing have been updated	TP	Oct 22
-----------	---	--	----	--------

Based on the Ordnance Survey Land Line Data with the permission of Her Majesty's Stationery Office, © Crown Copyright. Licence No. 100018131

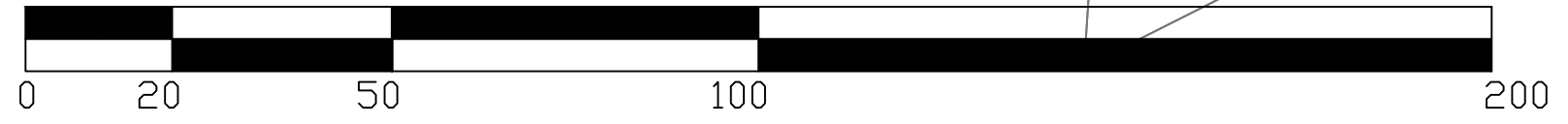


Planning Department  
CEMEX UK Operations  
Cemex House  
Evreux Way  
Rugby  
CV21 2DT

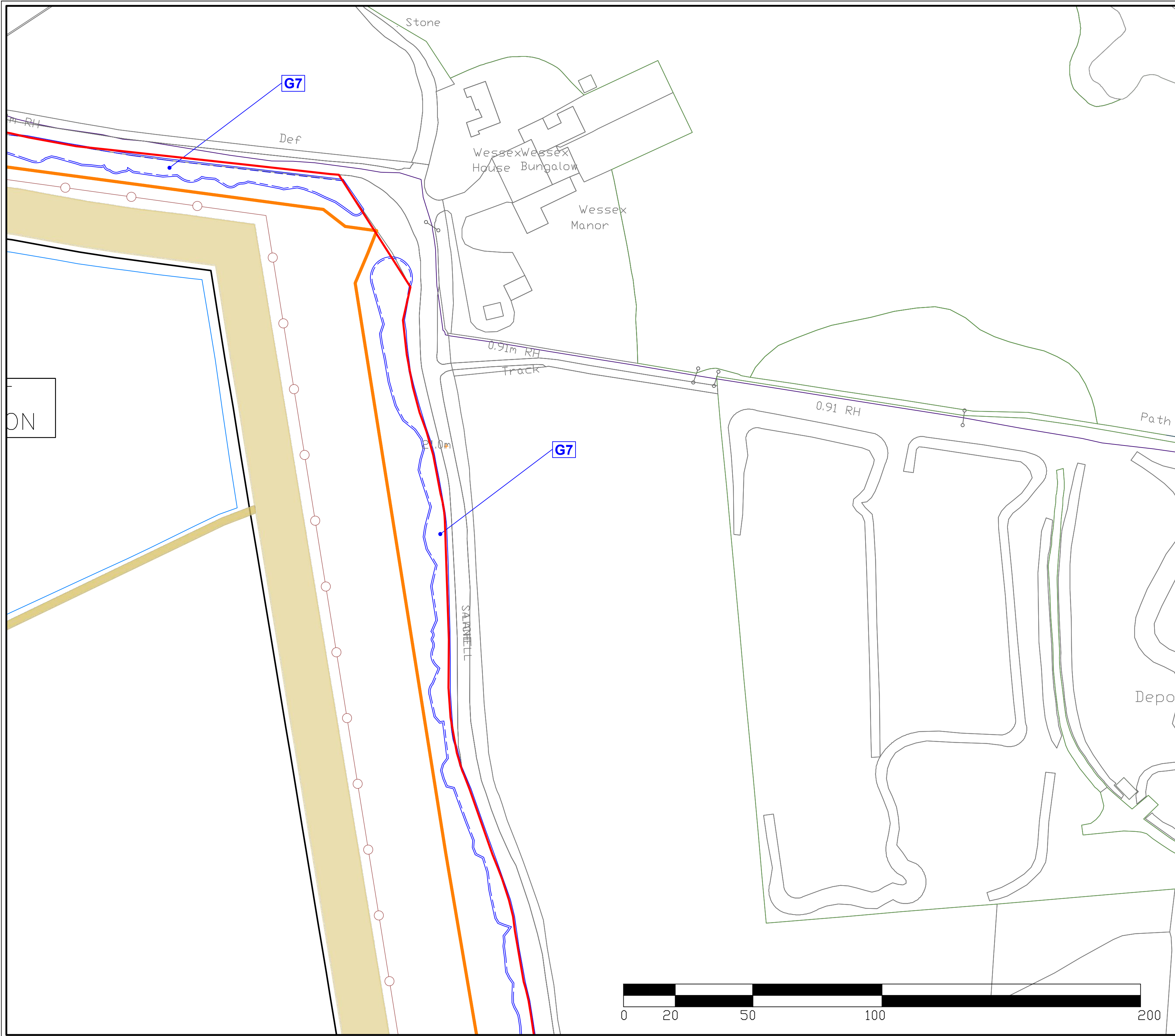



Telephone 01788 517000

Drawn By:	T Paiman	Company:	CEMEX UK Operations Limited
Date:	Oct 2021	Site:	Hamble
Scale:	1:1000 @ A2	Project:	-
Chkd:		Title:	Tree Constraints Plan
OS Ref:		Dwg No:	20-07/L1/HMBL/1
		Rev B	Part 2







- KEY**
-  Application Boundary
  -  Other Company's Controlled Land
  -  Extraction Boundary
  -  Canopy Spread of Category B Tree
  -  Minimum RPA - Category B Tree
  -  Canopy Spread of Category C Tree
  -  Minimum RPA - Category C Tree
  -  Temporary Protective Fence
  -  Temporary Protective Fence to be Moved to Allow for Construction
  -  Footpath
  -  Bund
  -  Lighting
  -  Canopy Spread of Category B Tree
  -  Minimum RPA - Category B Tree
  -  Area of Excavation within RPA of Tree T8
  -  POWER
  -  DATA
  -  POTABLE WATER
  -  FOUL DRAIN
  -  FRENCH DRAIN
  -  Existing Footpath

Revisions	B	Plant site and fencing have been updated	TP	Oct 22
-----------	---	--	----	--------

Based on the Ordnance Survey Land Line Data with the permission of Her Majesty's Stationery Office, © Crown Copyright. Licence No.100018131



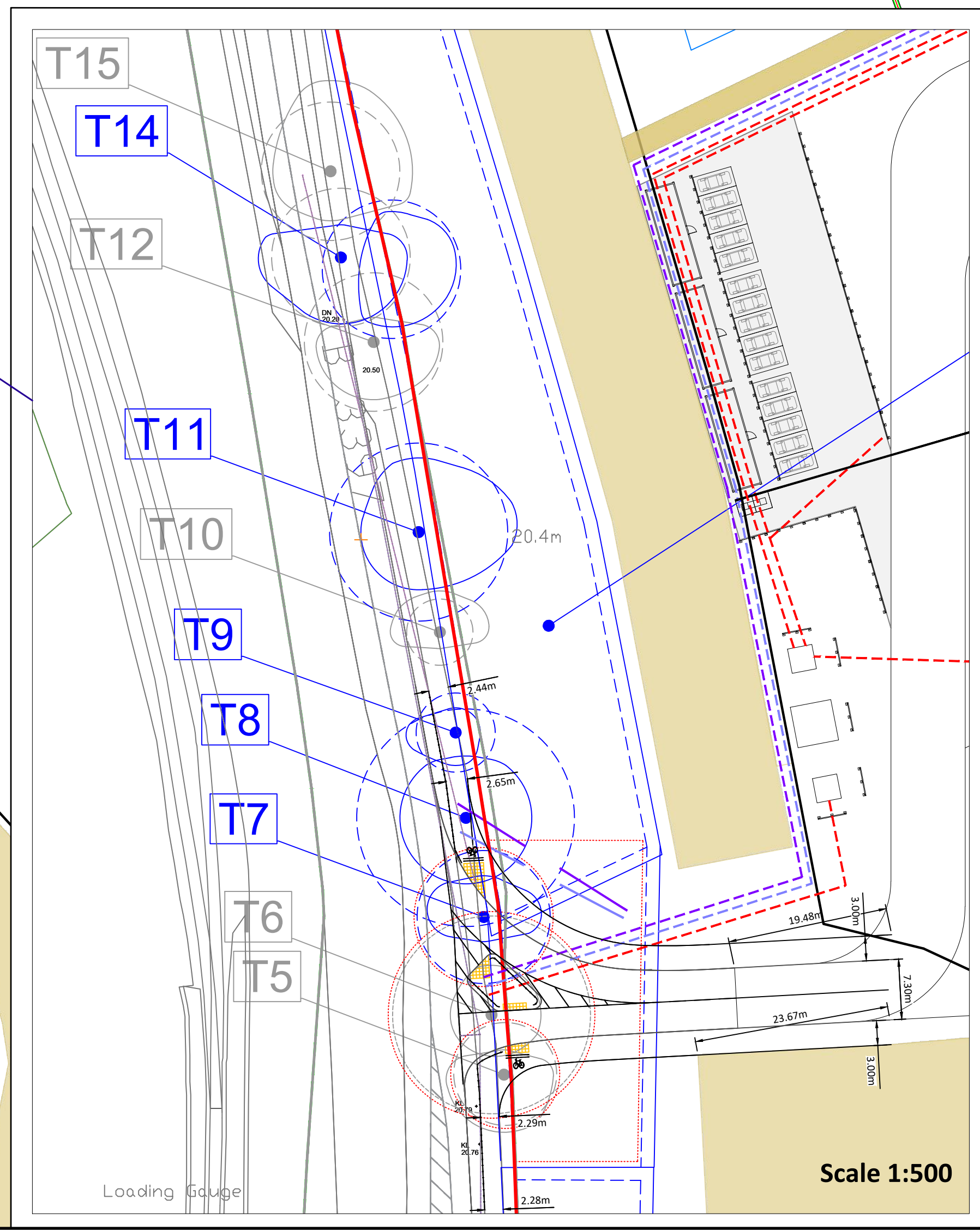
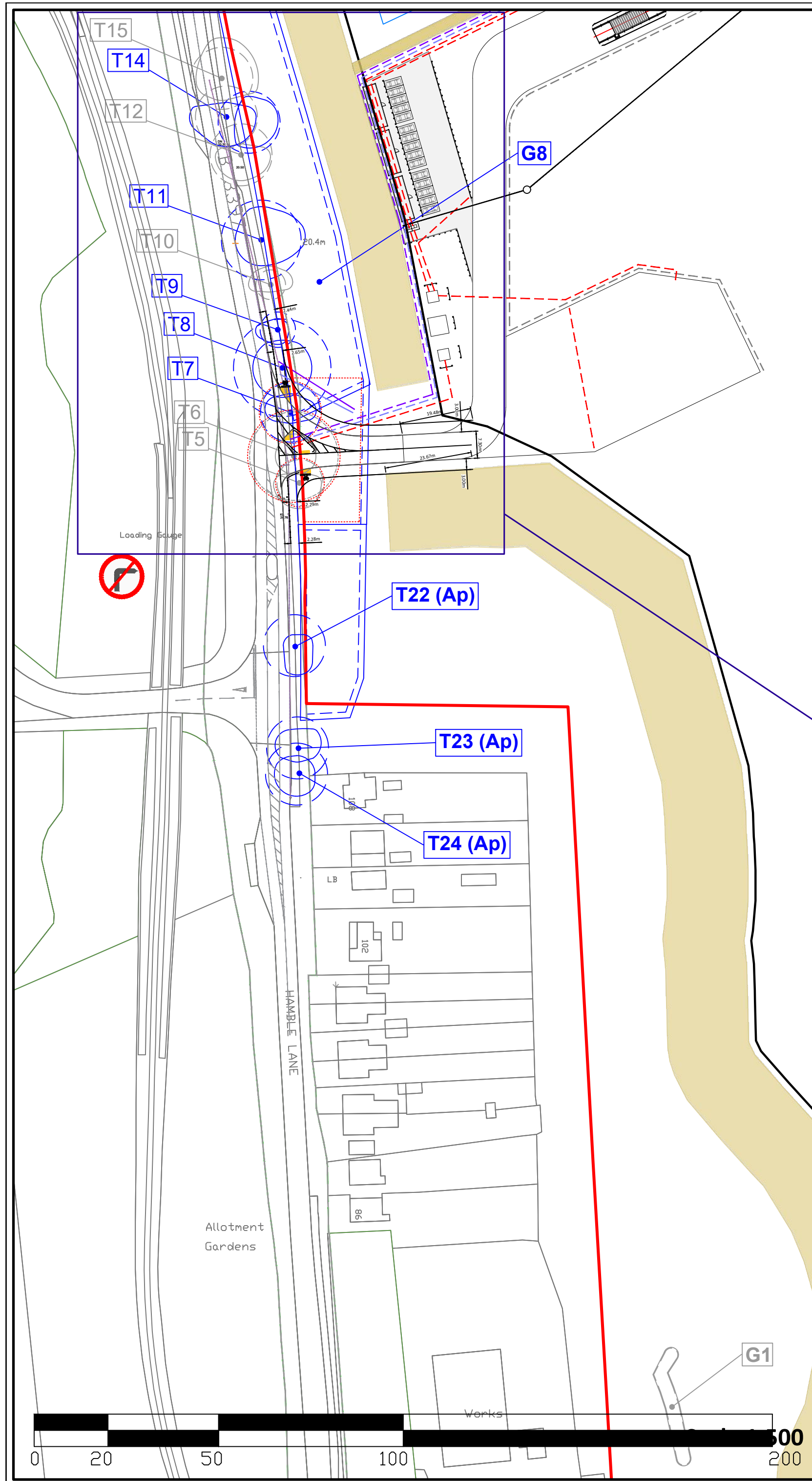
Planning Department  
CEMEX UK Operations  
Cemex House  
Evreux Way  
Rugby  
CV21 2DT



Telephone 01788 517000

Drawn By:	T Paiman	Company:	CEMEX UK Operations Limited
Date:	Oct 2021	Site:	Hamble
Scale:	1:1000 @ A2	Project:	-
Chkd:		Title:	Tree Protection Plan
OS Ref:		Dwg No:	20-07/L1/HMBL/2
		Rev B	Part 2





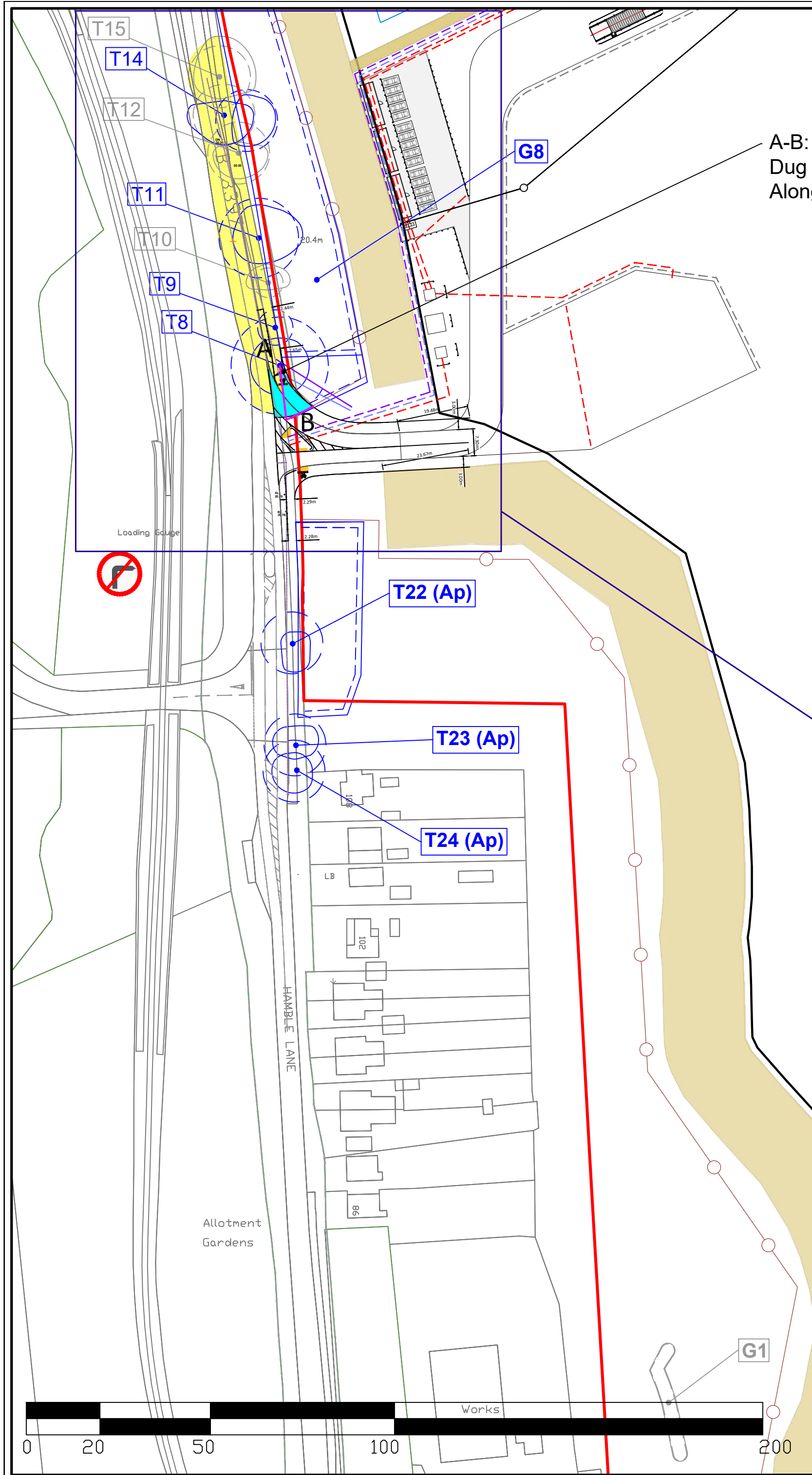
FIELD  
CONVEYOR

- KEY**
- Application Boundary
  - Other Company's Controlled Land
  - Extraction Boundary
  - Canopy Spread of Category B Tree
  - Minimum RPA - Category B Tree
  - Canopy Spread of Category C Tree
  - Minimum RPA - Category C Tree
  - Trees to be Removed
  - Canopy Spread of Category B Tree
  - Minimum RPA - Category B Tree
  - Footpath
  - Bund
  - Lighting
  - Visibility Splay
  - POWER
  - DATA
  - POTABLE WATER
  - FOUJL DRAIN
  - FRENCH DRAIN
  - Existing Footpath

Revisions	B   Plant site and fencing have been updated	TP	Oct 22
Based on the Ordnance Survey Land Line Data with the permission of Her Majesty's Stationery Office, © Crown Copyright Licence No.100018131			
Planning Department CEMEX UK Operations Cemex House Evreux Way Rugby CV21 2DT Telephone 01788 517000			
Drawn By:	T Paiman	Company:	CEMEX UK Operations Limited
Date:	Oct 2021	Site:	Hamble
Scale:	1:1000/500 @ A2	Project:	
Chkd:		Title:	Tree Constraints Plan
OS Ref:		Dwg No:	20-07/L1/HMBL/1
		Rev B	Part 3

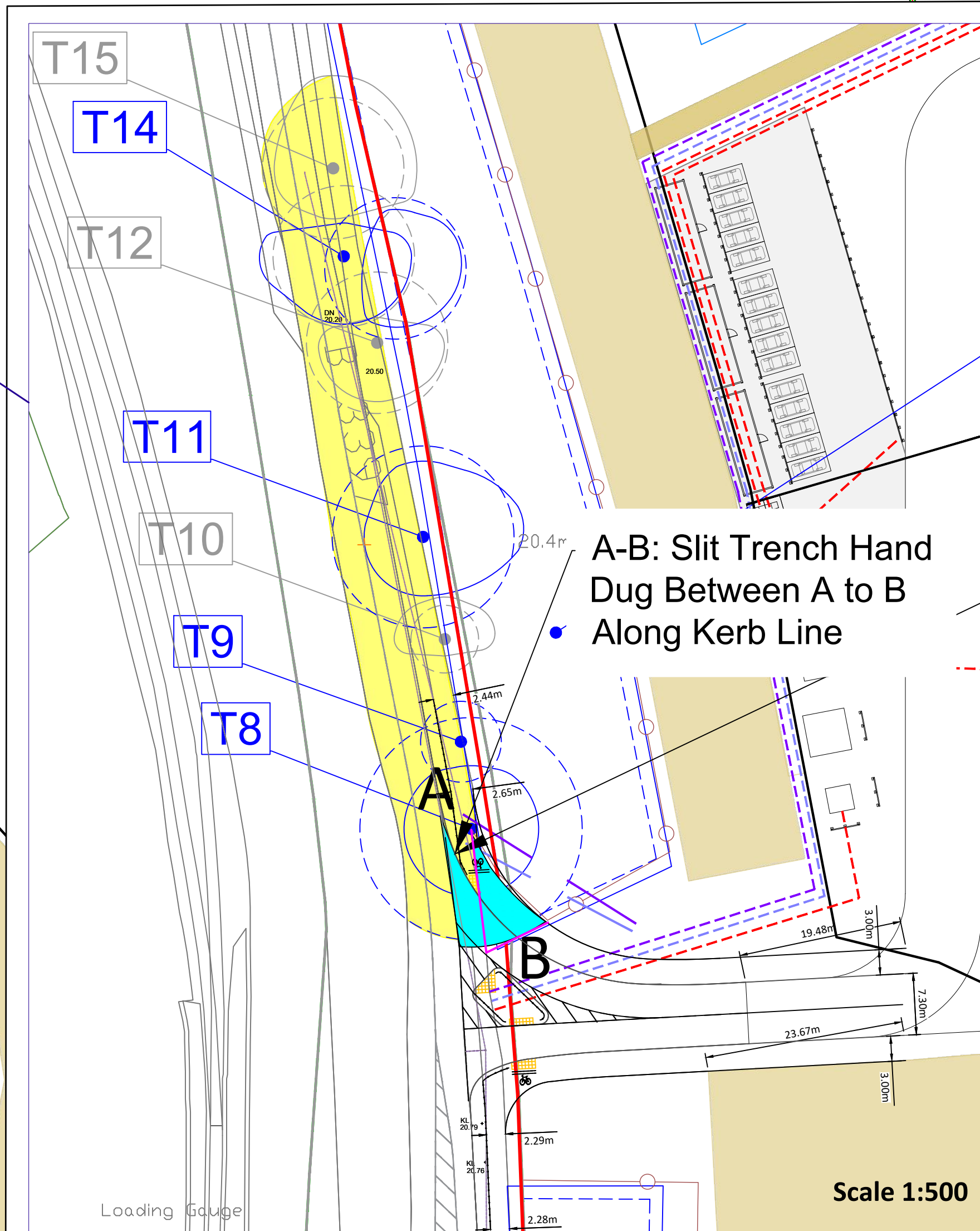
Scale 1:500





A-B: Slit Trench Hand Dug Between A to B Along Kerb Line

FIELD CONVEYOR



A-B: Slit Trench Hand Dug Between A to B Along Kerb Line

Scale 1:500

- KEY**
- Application Boundary
  - Other Company's Controlled Land
  - Extraction Boundary
  - Canopy Spread of Category B Tree
  - Minimum RPA - Category B Tree
  - Canopy Spread of Category C Tree
  - Minimum RPA - Category C Tree
  - Temporary Protective Fence
  - Temporary Protective Fence to be Moved to Allow for Construction
  - Footpath
  - Bund
  - Lighting
  - Canopy Spread of Category B Tree
  - Minimum RPA - Category B Tree
  - Area of Excavation within RPA of Tree T8
  - POWER
  - DATA
  - POTABLE WATER
  - FOUL DRAIN
  - FRENCH DRAIN
  - Existing Footpath

Revisions	Description	By	Date
B	Plant site and fencing have been updated	TP	Oct 22

Based on the Ordnance Survey Land Line Data with the permission of Her Majesty's Stationery Office, © Crown Copyright. Licence No. 100018131



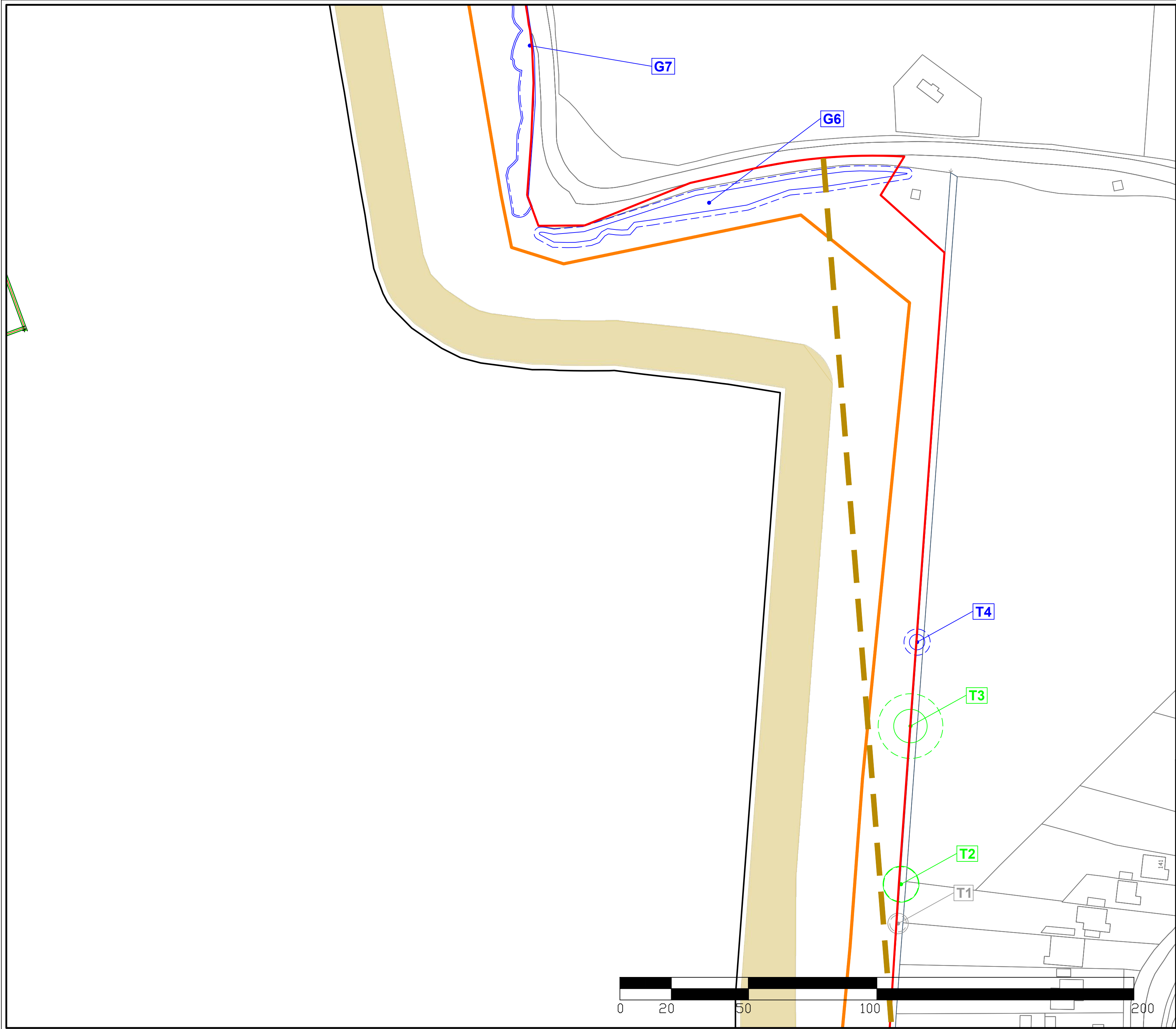
Planning Department  
CEMEX UK Operations  
Cemex House  
Evreux Way  
Rugby  
CV21 2DT



Telephone 01788 517000

Drawn By:	T Paiman	Company:	CEMEX UK Operations Limited
Date:	Oct 2021	Site:	Hamble
Scale:	1:1000-500 @ A2	Project:	
Chkd:		Title:	Tree Protection Plan
OS Ref:	Dwg No:	Rev	Part
	20-07/L1/HMBL/2	Rev B	Part 3





- KEY**
- Application Boundary
  - Other Company's Controlled Land
  - Extraction Boundary
  - Canopy Spread of Category B Tree
  - Minimum RPA - Category B Tree
  - Canopy Spread of Category C Tree
  - Minimum RPA - Category C Tree
  - Trees to be Removed
  - Canopy Spread of Category B Tree
  - Minimum RPA - Category B Tree
  - Footpath
  - Bund
  - Lighting
  - POWER
  - DATA
  - POTABLE WATER
  - FOUL DRAIN
  - FRENCH DRAIN
  - Existing Footpath

Revisions			
B	Plant site and fencing have been updated	TP	Oct 22

Based on the Ordnance Survey Land Line Data with the permission of Her Majesty's Stationary Office, © Crown Copyright. Licence No. 100018131

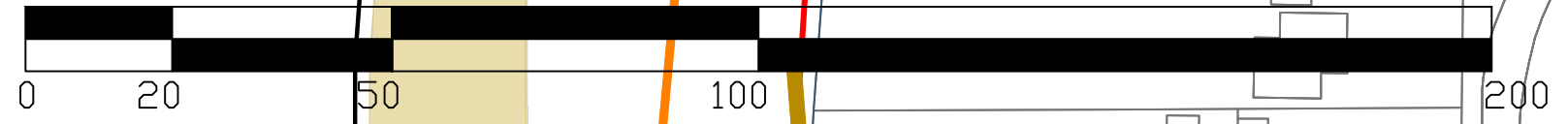


Planning Department  
CEMEX UK Operations  
Cemex House  
Evreux Way  
Rugby  
CV21 2DT

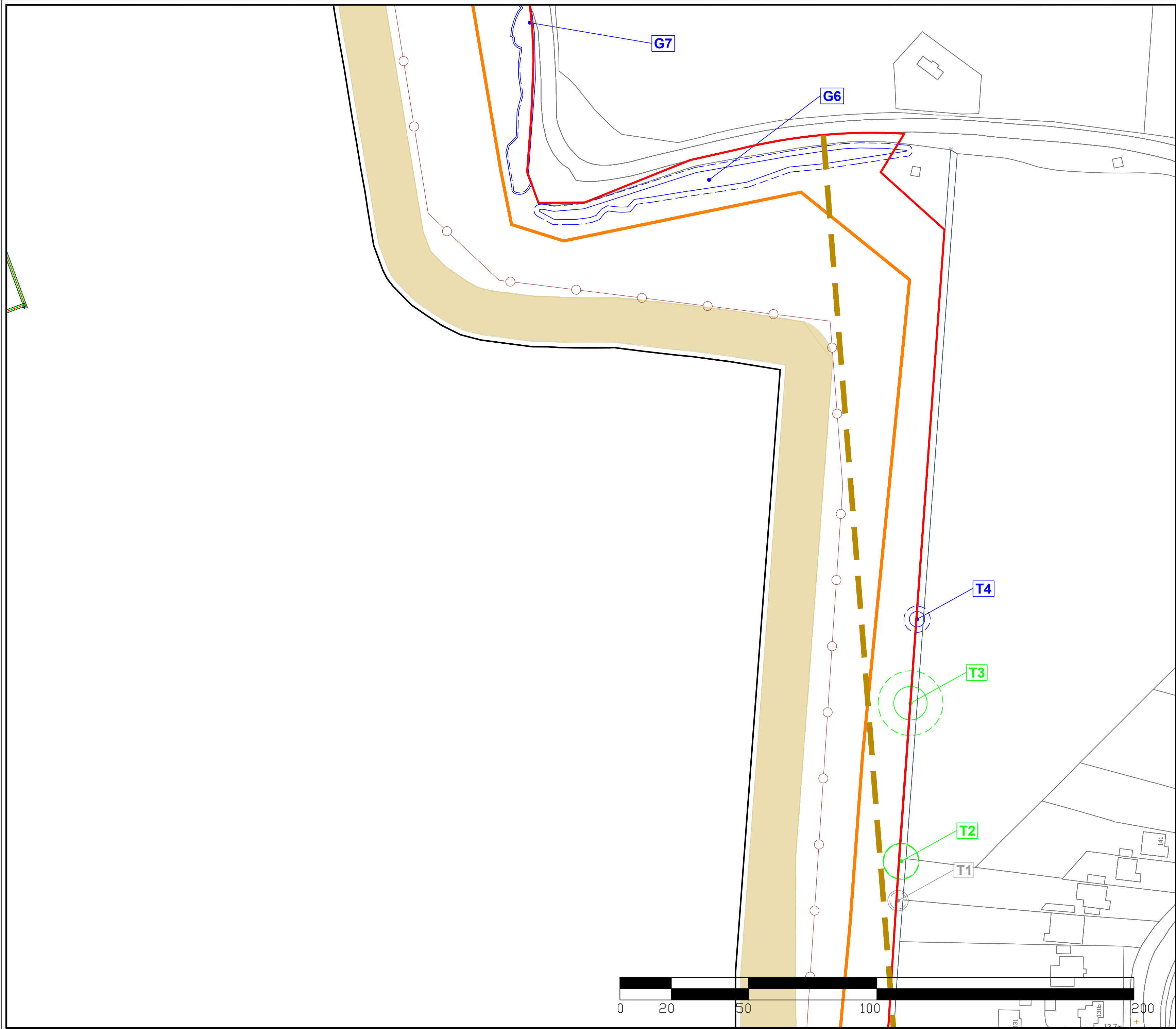


Telephone 01788 517000

Drawn By:	T Paiman	Company:	CEMEX UK Operations Limited
Date:	Oct 2021	Site:	Hamble
Scale:	1:1000 @ A2	Project:	-
Chkd:		Title:	Tree Constraints Plan
OS Ref:		Dwg No:	20-07/L1/HMBL/1
		Rev B	Part 4







**KEY**

	Application Boundary
	Other Company's Controlled Land
	Extraction Boundary
	Canopy Spread of Category B Tree
	Minimum RPA - Category B Tree
	Canopy Spread of Category C Tree
	Minimum RPA - Category C Tree
	Temporary Protective Fence
	Temporary Protective Fence to be Moved to Allow for Construction
	Footpath
	Bund
	Lighting
	Canopy Spread of Category B Tree
	Minimum RPA - Category B Tree
	Area of Excavation within RPA of Tree T8
	POWER
	DATA
	POTABLE WATER
	FOUL DRAIN
	FRENCH DRAIN
	Existing Footpath

Revisions	B	Plant site and fencing have been updated	TP	Oct 22
-----------	---	--	----	--------

Based on the Ordnance Survey Land Line Data with the permission of Her Majesty's Stationery Office, © Crown Copyright. Licence No. 100018131

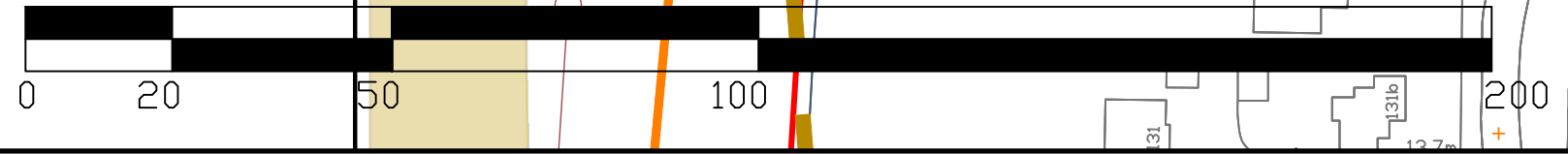


Planning Department  
CEMEX UK Operations  
Cemex House  
Evreux Way  
Rugby  
CV21 2DT

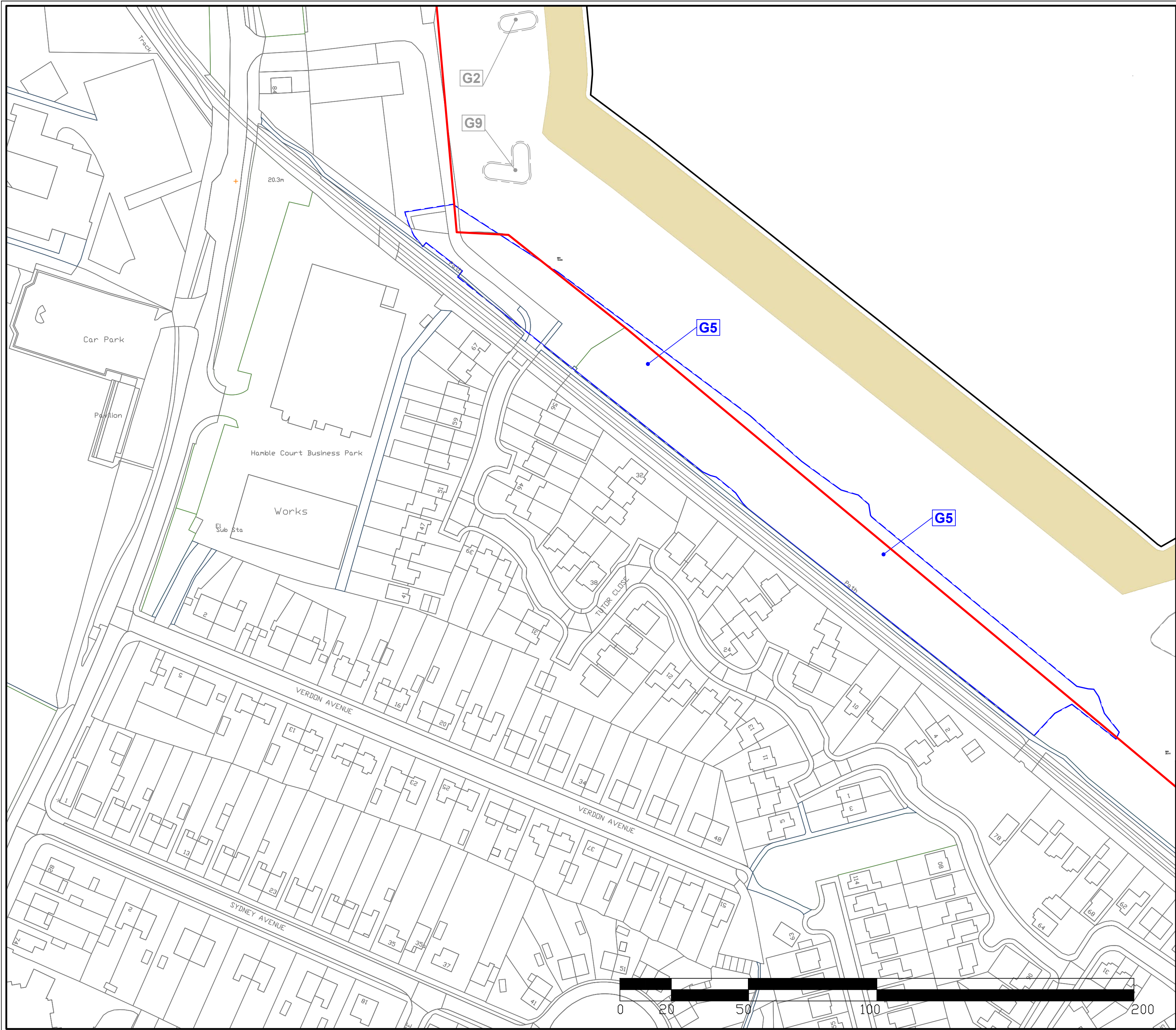





















Telephone 01788 517000

Drawn By:	T Paiman	Company:	CEMEX UK Operations Limited
Date:	Oct 2021	Site:	Hamble
Scale:	1:1000 @ A2	Project:	-
Chkd:		Title:	Tree Protection Plan
OS Ref:		Dwg No:	20-07/L1/HMBL/2
		Rev B	Part 4







- KEY**
-  Application Boundary
  -  Other Company's Controlled Land
  -  Extraction Boundary
  -  Canopy Spread of Category B Tree
  -  Minimum RPA - Category B Tree
  -  Canopy Spread of Category C Tree
  -  Minimum RPA - Category C Tree
  -  Trees to be Removed
  -  Canopy Spread of Category B Tree
  -  Minimum RPA - Category B Tree
  -  Footpath
  -  Bund
  -  Lighting
  -  POWER
  -  DATA
  -  POTABLE WATER
  -  FOUL DRAIN
  -  FRENCH DRAIN
  -  Existing Footpath

Revisions	B Plant site and fencing have been updated	TP	Oct 22
-----------	--	----	--------

Based on the Ordnance Survey Land Line Data with the permission of Her Majesty's Stationery Office, © Crown Copyright. Licence No.100018131



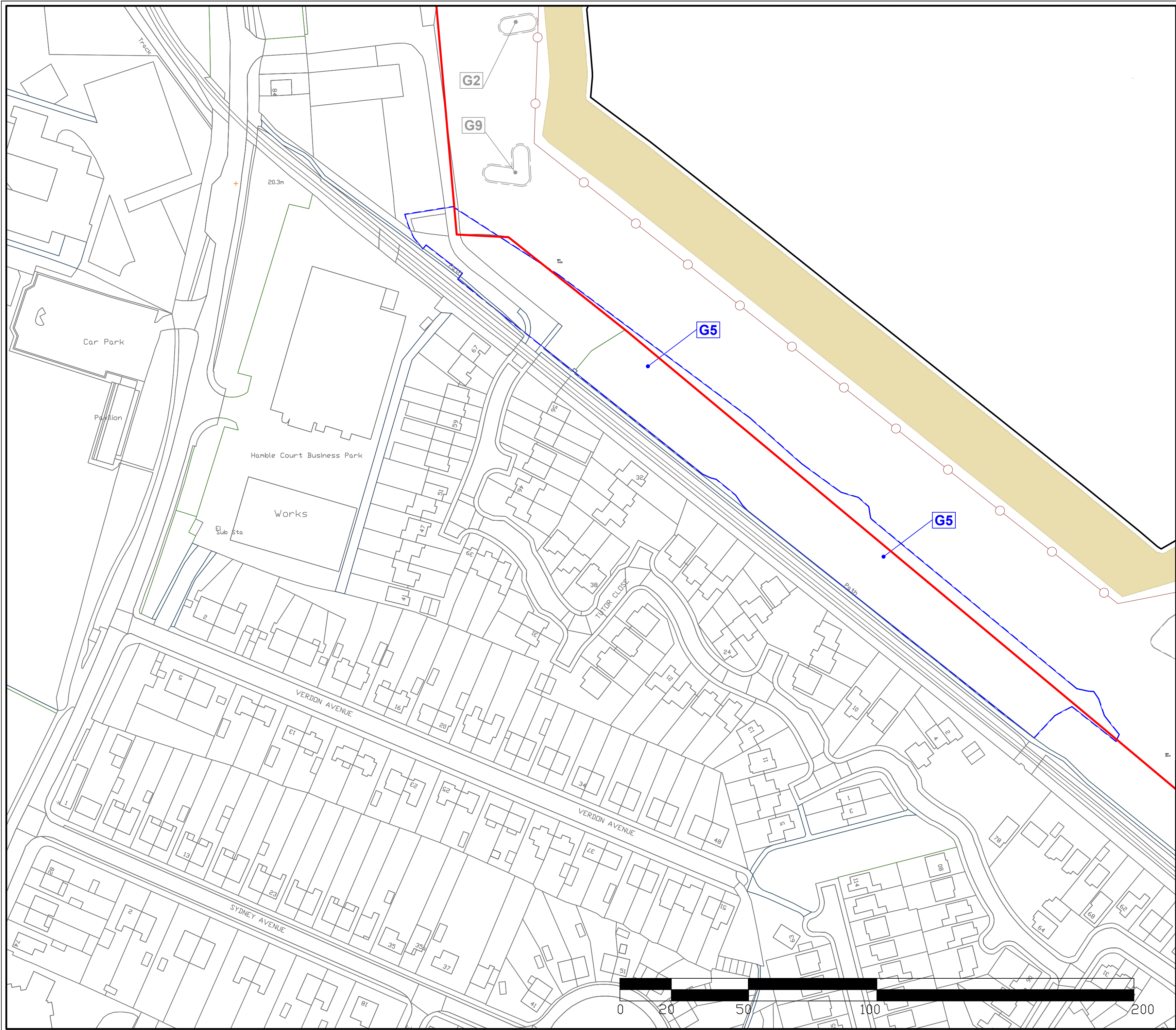
Planning Department  
CEMEX UK Operations  
CEMEX House  
Evreux Way  
Rugby  
CV21 2DT




Telephone 01788 517000

Drawn By:	T Paiman	Company:	CEMEX UK Operations Limited
Date:	Oct 2021	Site:	Hamble
Scale:	1:1000 @ A2	Project:	-
Chkd:		Title:	Tree Constraints Plan
OS Ref:		Dwg No:	20-07/L1/HMBL/1
		Rev B	Part 5





- KEY**
-  Application Boundary
  -  Other Company's Controlled Land
  -  Extraction Boundary
  -  Canopy Spread of Category B Tree
  -  Minimum RPA - Category B Tree
  -  Canopy Spread of Category C Tree
  -  Minimum RPA - Category C Tree
  -  Temporary Protective Fence
  -  Temporary Protective Fence to be Moved to Allow for Construction
  -  Footpath
  -  Bund
  -  Lighting
  -  Canopy Spread of Category B Tree
  -  Minimum RPA - Category B Tree
  -  Area of Excavation within RPA of Tree T8
  -  POWER
  -  DATA
  -  POTABLE WATER
  -  FOUL DRAIN
  -  FRENCH DRAIN
  -  Existing Footpath

Revisions			
B	Plant site and fencing have been updated	TP	Oct 22

Based on the Ordnance Survey Land Line Data with the permission of Her Majesty's Stationery Office, © Crown Copyright. Licence No.100018131

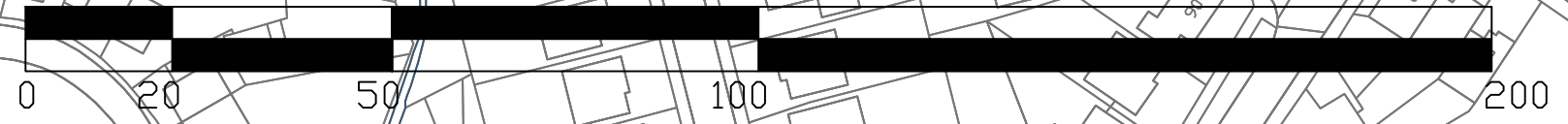


Planning Department  
CEMEX UK Operations  
Cemex House  
Evreux Way  
Rugby  
CV21 2DT

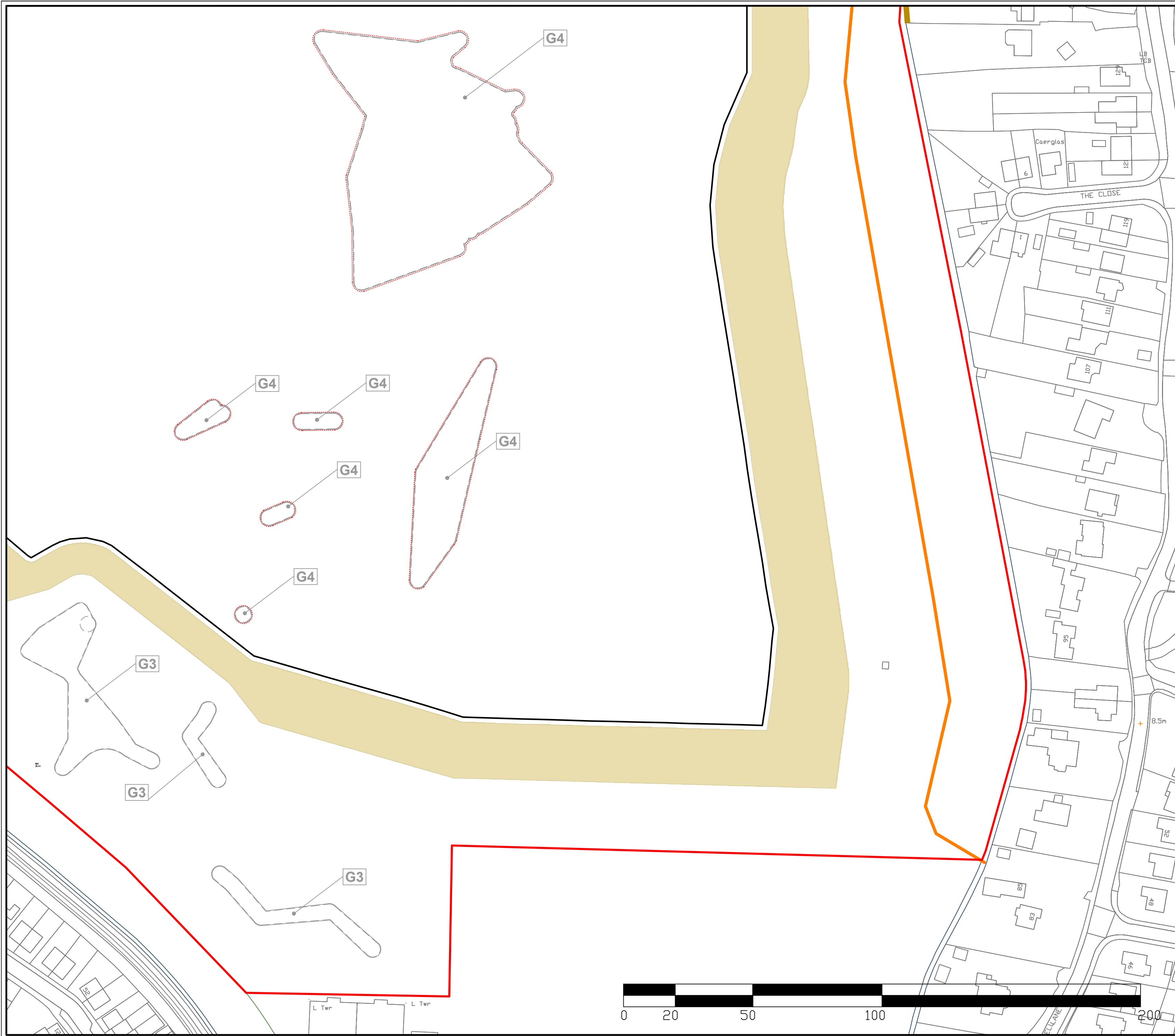





















Telephone 01788 517000

Drawn By: T Paiman	Company: CEMEX UK Operations Limited
Date: Oct 2021	Site: Hamble
Scale: 1:1000 @ A2	Project: -
Chkd:	Title: Tree Protection Plan
OS Ref:	Dwg No: 20-07/L1/HMBL/2
	Rev B Part 5







- KEY**
-  Application Boundary
  -  Other Company's Controlled Land
  -  Extraction Boundary
  -  Canopy Spread of Category B Tree
  -  Minimum RPA - Category B Tree
  -  Canopy Spread of Category C Tree
  -  Minimum RPA - Category C Tree
  -  Trees to be Removed
  -  Canopy Spread of Category B Tree
  -  Minimum RPA - Category B Tree
  -  Footpath
  -  Bund
  -  Lighting
  -  POWER
  -  DATA
  -  POTABLE WATER
  -  FOUL DRAIN
  -  FRENCH DRAIN
  -  Existing Footpath

Revisions			
B	Plant site and fencing have been updated	TP	Oct 22

Based on the Ordnance Survey Land Line Data with the permission of Her Majesty's Stationery Office, © Crown Copyright. Licence No. 100018131



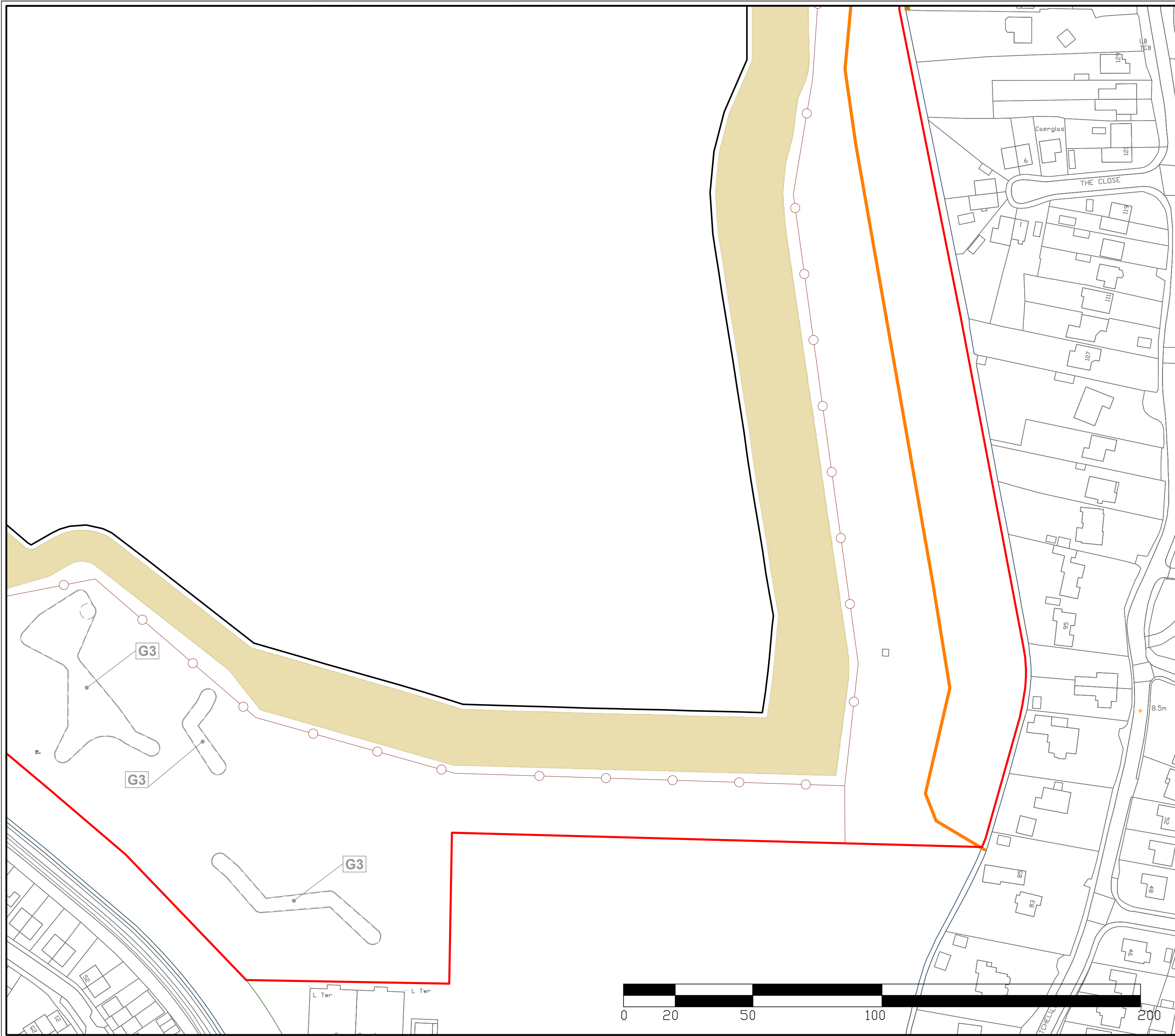
Planning Department  
CEMEX UK Operations  
Cemex House  
Evreux Way  
Rugby  
CV21 2DT




Telephone 01788 517000

Drawn By:	T Paiman	Company:	CEMEX UK Operations Limited
Date:	Oct 2021	Site:	Hamble
Scale:	1:1000 @ A2	Project:	-
Chkd:		Title:	Tree Constraints Plan
OS Ref:		Dwg No:	20-07/L1/HMBL/1
		Rev	B
		Part	6





- KEY**
-  Application Boundary
  -  Other Company's Controlled Land
  -  Extraction Boundary
  -  Canopy Spread of Category B Tree
  -  Minimum RPA - Category B Tree
  -  Canopy Spread of Category C Tree
  -  Minimum RPA - Category C Tree
  -  Temporary Protective Fence
  -  Temporary Protective Fence to be Moved to Allow for Construction
  -  Footpath
  -  Bund
  -  Lighting
  -  Canopy Spread of Category B Tree
  -  Minimum RPA - Category B Tree
  -  Area of Excavation within RPA of Tree T8
  -  POWER
  -  DATA
  -  POTABLE WATER
  -  FOUL DRAIN
  -  FRENCH DRAIN
  -  Existing Footpath

Revisions	B Plant site and fencing have been updated	TP	Oct 22
-----------	--	----	--------

Based on the Ordnance Survey Land Line Data with the permission of Her Majesty's Stationery Office, © Crown Copyright. Licence No.100018131



Planning Department  
CEMEX UK Operations  
Cemex House  
Evreux Way  
Rugby  
CV21 2DT



Telephone 01788 517000

Drawn By:	T Paiman	Company:	CEMEX UK Operations Limited
Date:	Oct 2021	Site:	Hamble
Scale:	1:1000 @ A2	Project:	-
Chkd:		Title:	Tree Protection Plan
OS Ref:		Dwg No:	20-07/L1/HMBL/2
		Rev B	Part 6

