
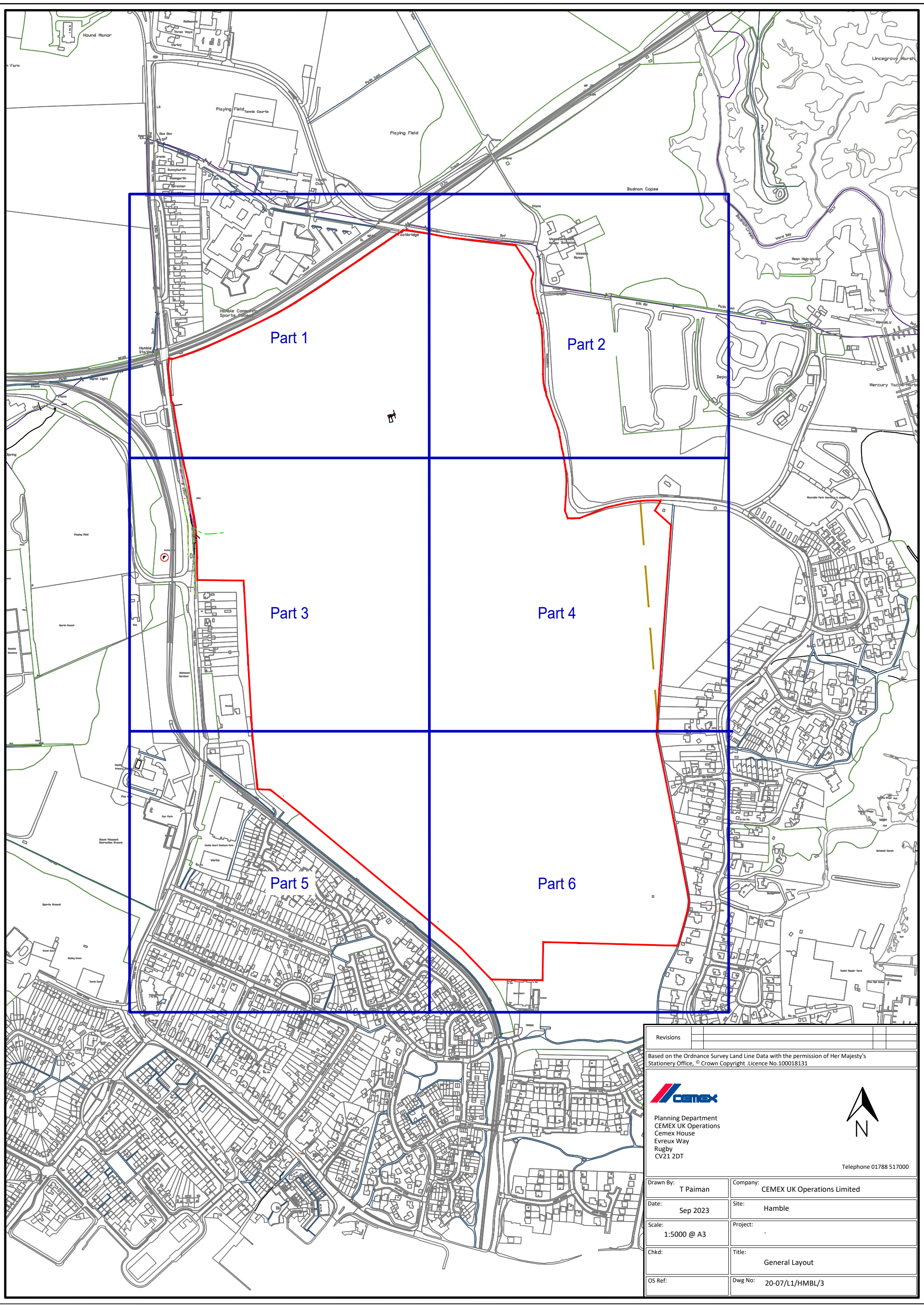
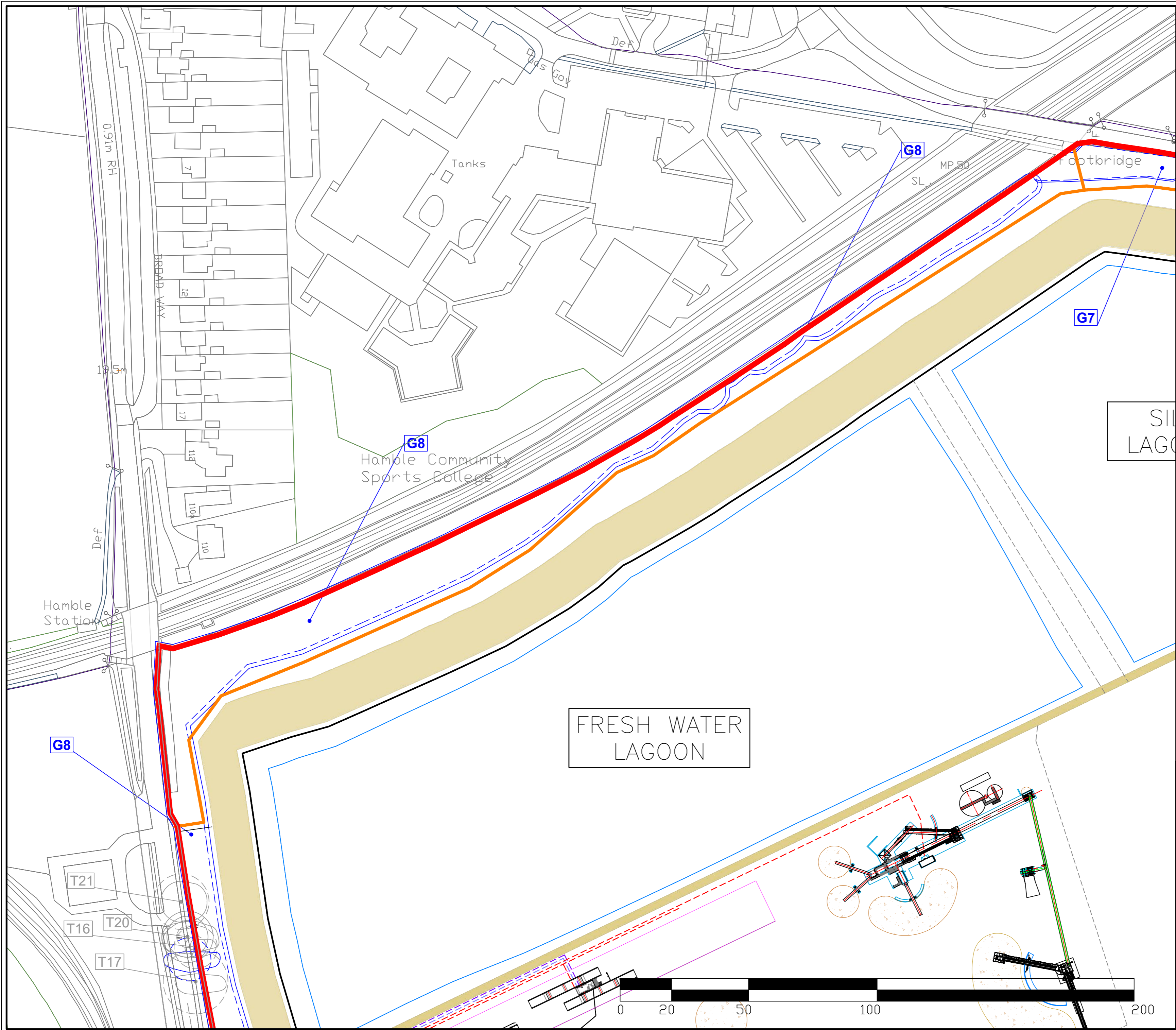


Tree reference number	Species	Height (m)	Stem diameter (mm)	Stem Number	Canopy Spread N (m)	Canopy Spread E (m)	Canopy Spread S (m)	Canopy Spread W (m)	Height of crown clearance (m)	Age class	Physiological condition	Structural condition	Preliminary management recommendations	Estimated remaining contribution	Category grading
G1	Ash	8	150	1	2	2	2	2	2	Y	Good	Good	None	10+	C2
G2	Goat willow	8	300	4+	3	3	3	3	0.01	Y	Good	Good	None	10+	C2
G3	English oak, Silver birch, Willow	12	250	1	3	3	3	3	0.3	SM	Good	Good	None	10+	C2
G4	Crab apple, Willow, Field maple, English oak	12	250	1+	3	3	3	3	0.01	Y/SM	Good	Good	None	10+	C2
G5	Ash, Common alder, English oak	14	350	1	4	4	4	4	2	SM	Good	Good	None	20+	B2
G6	Poplar, English oak, Ash	16	500	4	7	7	7	7	1	M	Good	Good	None	20+	B2
G7	English oak, Ash, Hawthorn	16	450	1	6	6	6	6	0.1	SM	Good	Good	None	20+	B2
G8	English oak, Silver birch, Ash, Sycamore	16	450	1	7	7	7	7	1	M	Good	Good	None	20+	B2
G9	Goat willow	10	300	4+	3	3	3	3	1	SM	Good	Good	None	10+	C2
T1	English oak	5	270	2	4	4	4	4	2	Y	Good	Good	None	10+	C1
T2	English oak	10	565	2	7	7	7	7	0.3	M	Good	Good	None	20+	A1
T3	English oak	14	1050	1	6.5	6.5	6.5	6.5	1	M	Good	Good	None	20+	A1
T4	English oak	8	425	2	3	3	3	3	2	SM	Good	Good	None	20+	B1
T5	Sycamore	16	520	2	3	6	7	7	1.5	M	Good	Good	None	20+	C1
T6	English oak	15	1000	1	6	6	5	5	4	M	Good	Fair	In decline	10-	C1
T7	Sycamore	20	670	5	5	7	3	7	2	M	Good	Good	None	20+	B1
T8	English oak	20	1100	1	7.5	8	8	8	2	M	Good	Fair	None	20+	B1
T9	Holly	14	400	1	3	3	4	6	0.01	M	Good	Good	None	20+	B1
T10	Sycamore	19	335	3	5	6	2	6	3	M	Good	Fair	None	10+	C1
T11	English oak	19	900	1	9	12	7	7	4	M	Good	Good	None	20+	B1
T12	English oak	15	700	1	3	8	7	7	2.5	M	Good	Fair	None	10-	C1
T13	English oak	18	700	1	7	8	7	4	4	M	Good	Good	None	20+	B1
T14	English oak	18	700	1	4	8	8	10	4	M	Good	Good	None	20+	B1
T15	English oak	18	700	1	11	10	6	7	4	M	Good	Fair	None	10-	C1
T16	English oak	17	350	1	3	8	4	2	4	SM	Fair	Fair	None	10+	C1
T17	English oak	20	1050	1	3	12	5	8	3	M	Fair	Poor	None	10-	C1
T18	English oak	20	700	1	3	12	5	10	3	M	Good	Good	None	20+	B1
T19	Ash	20	700	1	9	12	4	10	3	M	Fair	Fair	None	10-	C1
T20	English oak	17	350	1	6	3	8	10	4	M	Fair	Good	None	10+	C1
T21	English oak	20	900	1	8	10	8	8	3	M	Fair	Good	None	10+	C1
T22	English oak	12	700	1	3	5	8	3	3	M	Good	Good	None	20+	B1
T23	English oak	12	700	1	5	7	4	6	3	M	Good	Good	None	20+	B1
T24	English oak	12	700	2	5	5	7	7	3	M	Good	Fair	None	20-	B1

Revisions			
Based on the Ordnance Survey Land Line Data with the permission of Her Majesty's Stationery Office, © Crown Copyright. Licence No.100018131			
			
Planning Department CEMEX UK Operations Cemex House Evreux Way Rugby CV21 2DT Telephone 01788 517000			
Drawn By:	T Paiman	Company:	CEMEX UK Operations Limited
Date:	Set 2023	Site:	Hamble
Scale:	@ A3	Project:	-
Chkd:		Title:	Tree Survey
OS Ref:		Dwg No:	20-07/L1/HMBL/4

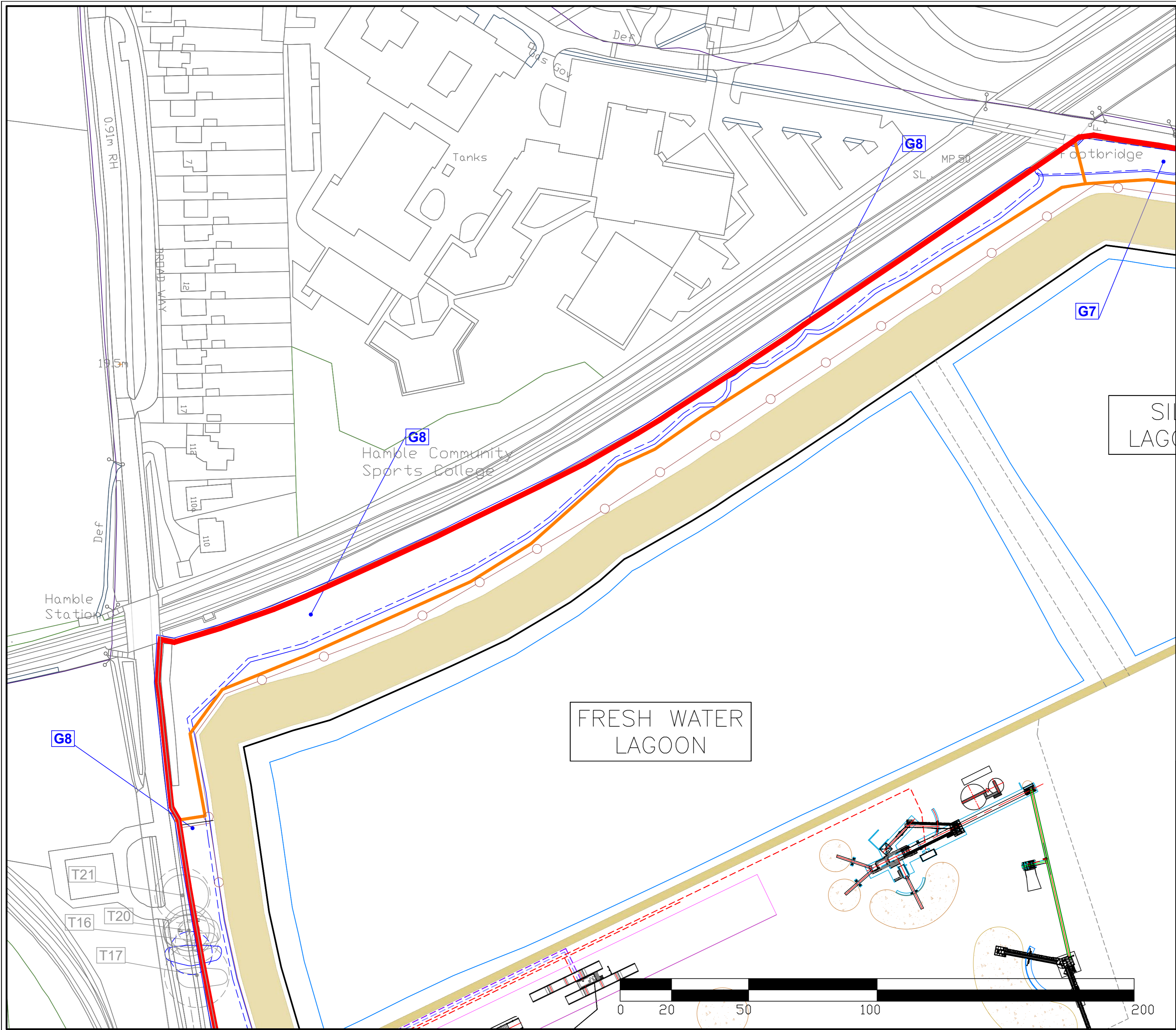


Revisions	
Based on the Ordnance Survey Land Line Data with the permission of Her Majesty's Stationery Office, © Crown Copyright. Licence No.100018131	
	
Planning Department CEMEX UK Operations Cemex House Evreux Way Rugby CV21 2DT Telephone 01788 517000	
Drawn By:	T Paiman
Date:	Sep 2023
Scale:	1:5000 @ A3
Chkd:	
OS Ref:	
Company:	CEMEX UK Operations Limited
Site:	Hamble
Project:	
Title:	General Layout
Dwg No:	20-07/L1/HMBL/3



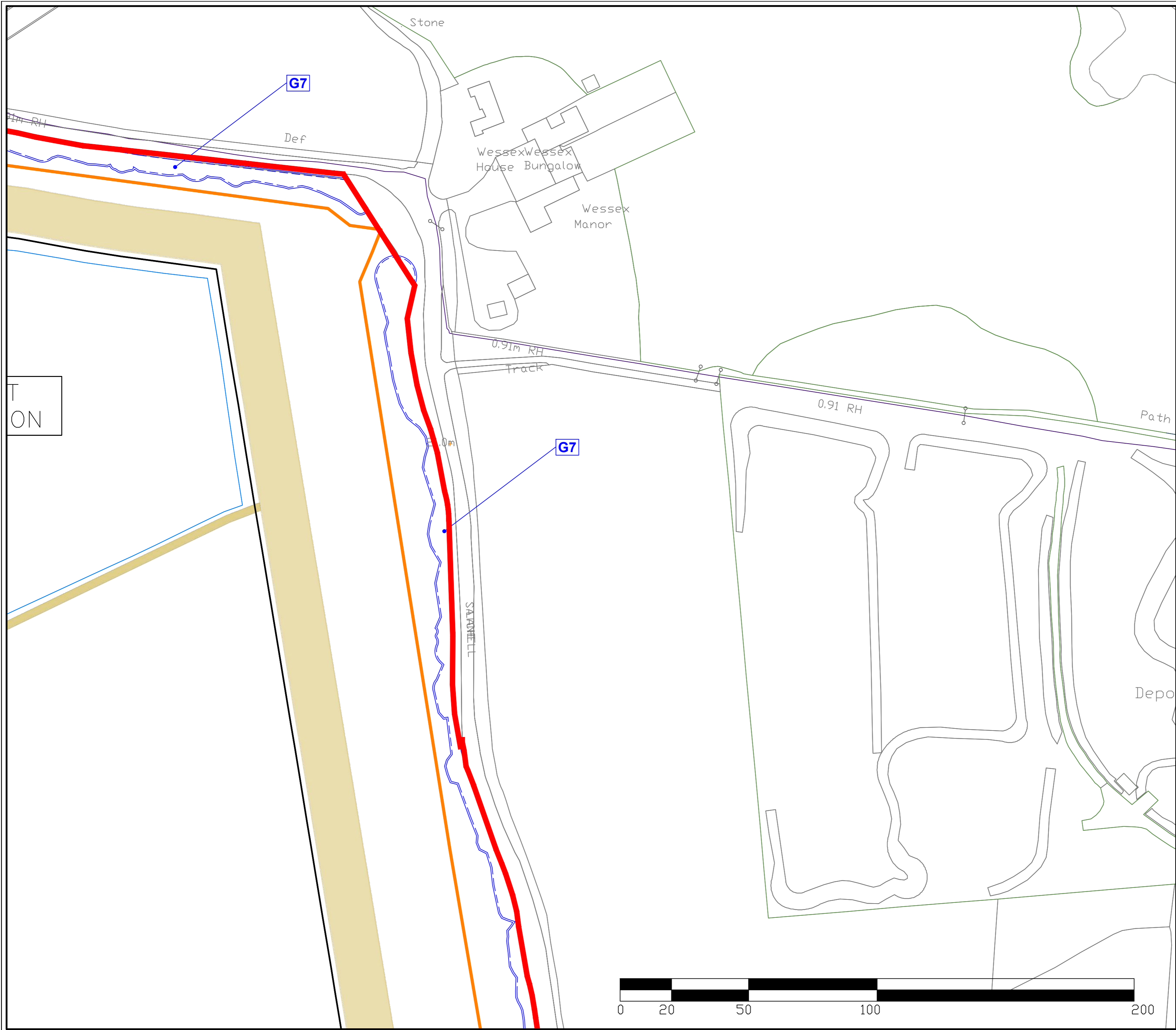
- KEY**
- Application Boundary
 - Other Company's Controlled Land
 - Extraction Boundary
 - Canopy Spread of Category B Tree
 - Minimum RPA - Category B Tree
 - Canopy Spread of Category C Tree
 - Minimum RPA - Category C Tree
 - Trees to be Removed
 - Canopy Spread of Category B Tree
 - Minimum RPA - Category B Tree
 - Footpath
 - Bund
 - Lighting
 - POWER
 - DATA
 - POTABLE WATER
 - FOUL DRAIN
 - FRENCH DRAIN
 - Existing Footpath

<p>Revisions</p> <table border="1" style="width: 100%; height: 20px;"> <tr> <td style="width: 50%;"></td> <td style="width: 50%;"></td> </tr> </table>				
<p>Based on the Ordnance Survey Land Line Data with the permission of Her Majesty's Stationery Office, © Crown Copyright. Licence No 100018131</p>				
<p>Planning Department CEMEX UK Operations Cemex House Evreux Way Rugby CV21 2DT</p> <p style="text-align: right; font-size: 8px;">Telephone 01788 517000</p>				
<p>Drawn By: T Paiman</p>	<p>Company: CEMEX UK Operations Limited</p>			
<p>Date: Sep 2023</p>	<p>Site: Hamble</p>			
<p>Scale: 1:1000 @ A2</p>	<p>Project: -</p>			
<p>Chkd:</p>	<p>Title: Tree Constraints Plan</p>			
<p>OS Ref:</p>	<p>Dwg No: 20-07/L1/HMBL/1</p>	<p>Part 1</p>		



- KEY**
- Application Boundary
 - Other Company's Controlled Land
 - Extraction Boundary
 - Canopy Spread of Category B Tree
 - Minimum RPA - Category B Tree
 - Canopy Spread of Category C Tree
 - Minimum RPA - Category C Tree
 - Temporary Protective Fence
 - Temporary Protective Fence to be Moved to Allow for Construction
 - Bund
 - Lighting
 - Canopy Spread of Category B Tree
 - Minimum RPA - Category B Tree
 - Area of Excavation within RPA of Tree T8
 - POWER
 - DATA
 - POTABLE WATER
 - FOUL DRAIN
 - FRENCH DRAIN
 - Existing Footpath

Revisions	
Based on the Ordnance Survey Land Line Data with the permission of Her Majesty's Stationery Office, © Crown Copyright. Licence No.100018131	
Planning Department CEMEX UK Operations Cemex House Evreux Way Rugby CV21 2DT Telephone 01788 517000	
Drawn By: T Paiman Date: Sep 2023 Scale: 1:1000 @ A2 Chkd: OS Ref:	Company: CEMEX UK Operations Limited Site: Hamble Project: - Title: Tree Protection Plan Dwg No: 20-07/L1/HMBL/2
Part 1	



- KEY**
- Application Boundary
 - Other Company's Controlled Land
 - Extraction Boundary
 - Canopy Spread of Category B Tree
 - Minimum RPA - Category B Tree
 - Canopy Spread of Category C Tree
 - Minimum RPA - Category C Tree
 - Trees to be Removed
 - Canopy Spread of Category B Tree
 - Minimum RPA - Category B Tree
 - Footpath
 - Bund
 - Lighting
 - POWER
 - DATA
 - POTABLE WATER
 - FOUL DRAIN
 - FRENCH DRAIN
 - Existing Footpath

T
ON

Revisions			

Based on the Ordnance Survey Land Line Data with the permission of Her Majesty's Stationery Office, © Crown Copyright. Licence No.100018131



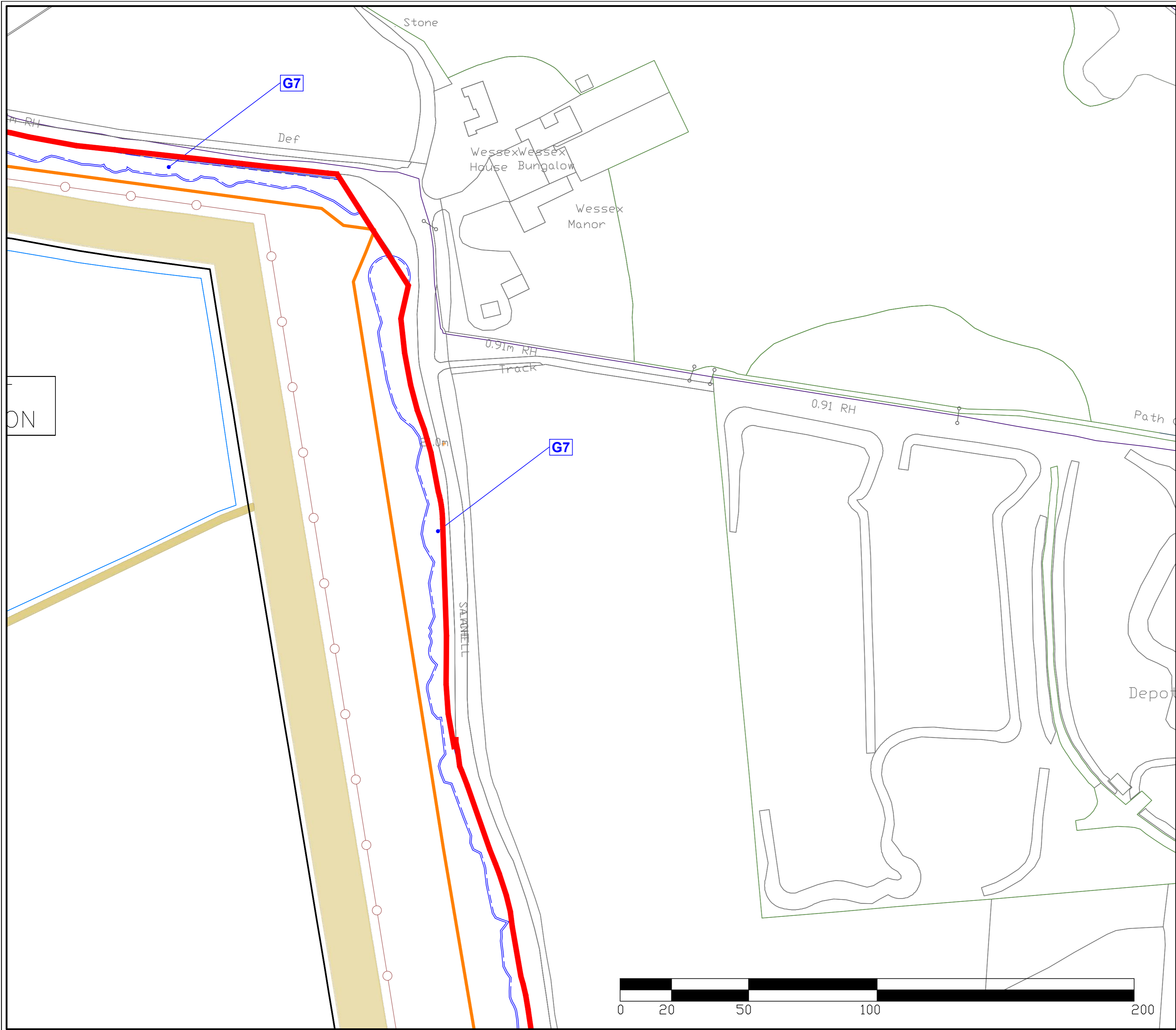
Planning Department
CEMEX UK Operations
Cemex House
Evreux Way
Rugby
CV21 2DT




Telephone 01788 517000

Drawn By: T Paiman	Company: CEMEX UK Operations Limited
Date: Sep 2023	Site: Hamble
Scale: 1:1000 @ A2	Project: -
Chkd:	Title: Tree Constraints Plan
OS Ref:	Dwg No: 20-07/L1/HMBL/1
	Part 2





- KEY**
-  Application Boundary
 -  Other Company's Controlled Land
 -  Extraction Boundary
 -  Canopy Spread of Category B Tree
 -  Minimum RPA - Category B Tree
 -  Canopy Spread of Category C Tree
 -  Minimum RPA - Category C Tree
 -  Temporary Protective Fence
 -  Temporary Protective Fence to be Moved to Allow for Construction
 -  Footpath
 -  Bund
 -  Lighting
 -  Canopy Spread of Category B Tree
 -  Minimum RPA - Category B Tree
 -  Area of Excavation within RPA of Tree T8
 -  POWER
 -  DATA
 -  POTABLE WATER
 -  FOUL DRAIN
 -  FRENCH DRAIN
 -  Existing Footpath

Revisions			

Based on the Ordnance Survey Land Line Data with the permission of Her Majesty's Stationery Office, © Crown Copyright. Licence No.100018131



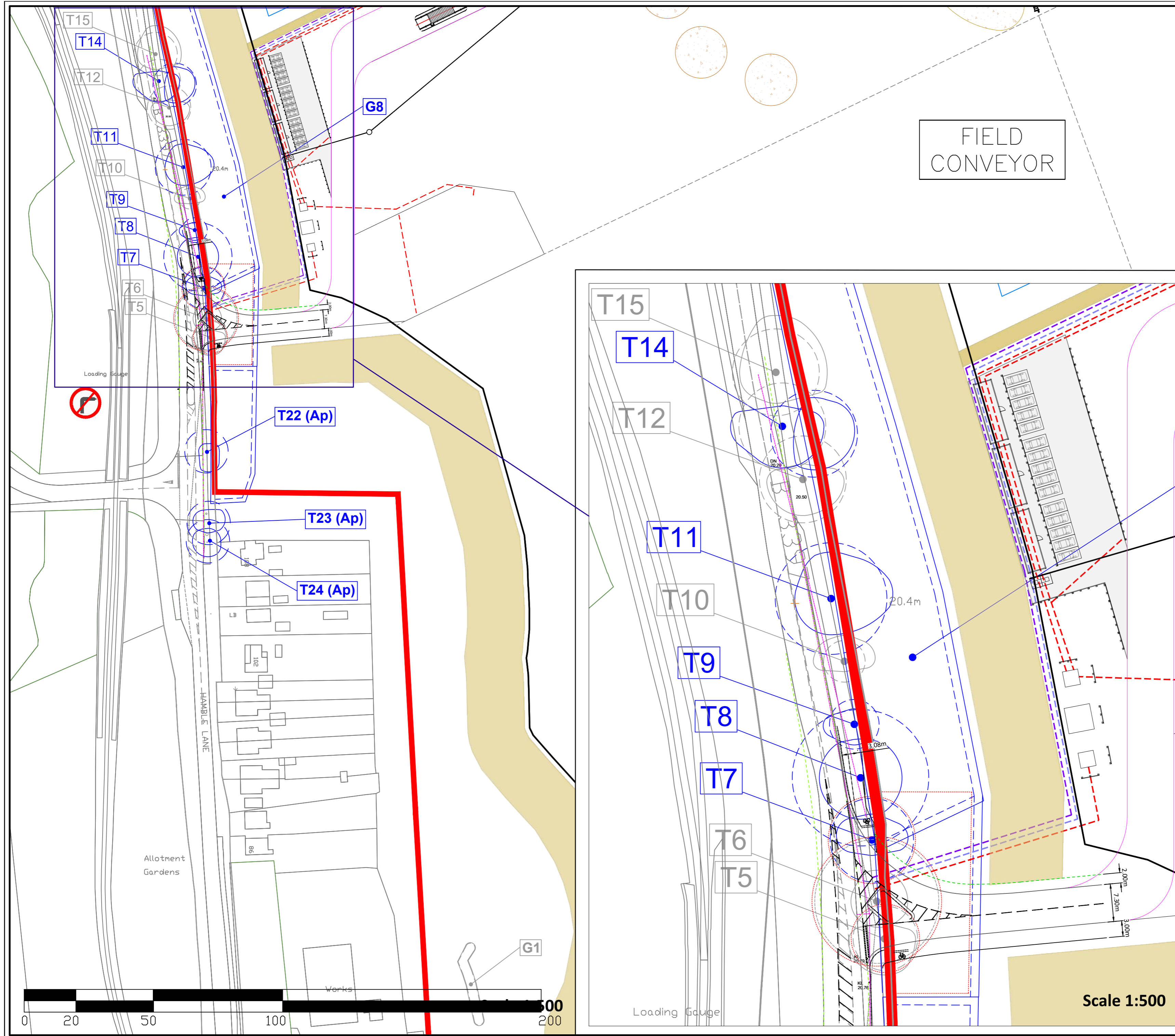
Planning Department
CEMEX UK Operations
Cemex House
Evreux Way
Rugby
CV21 2DT



Telephone 01788 517000

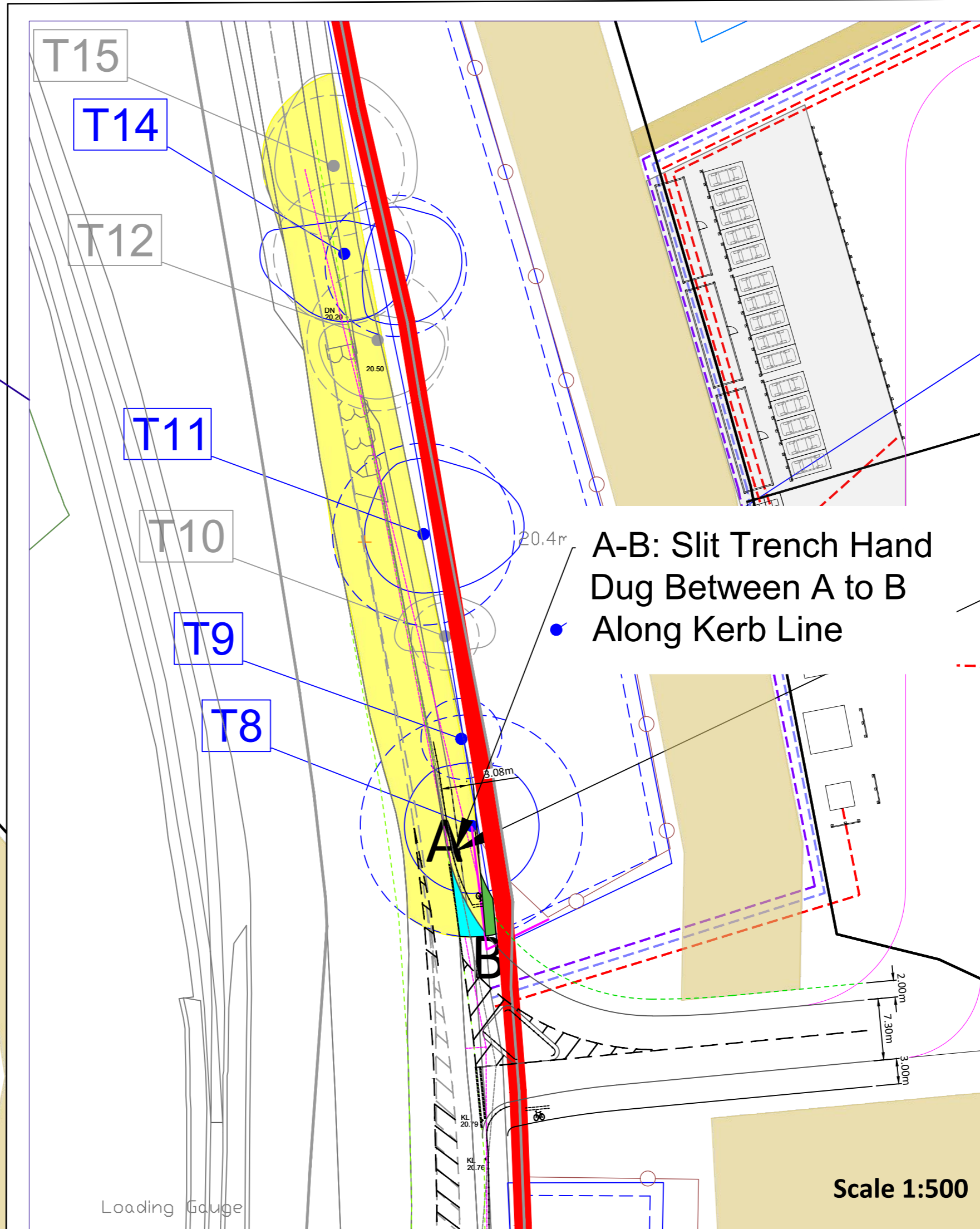
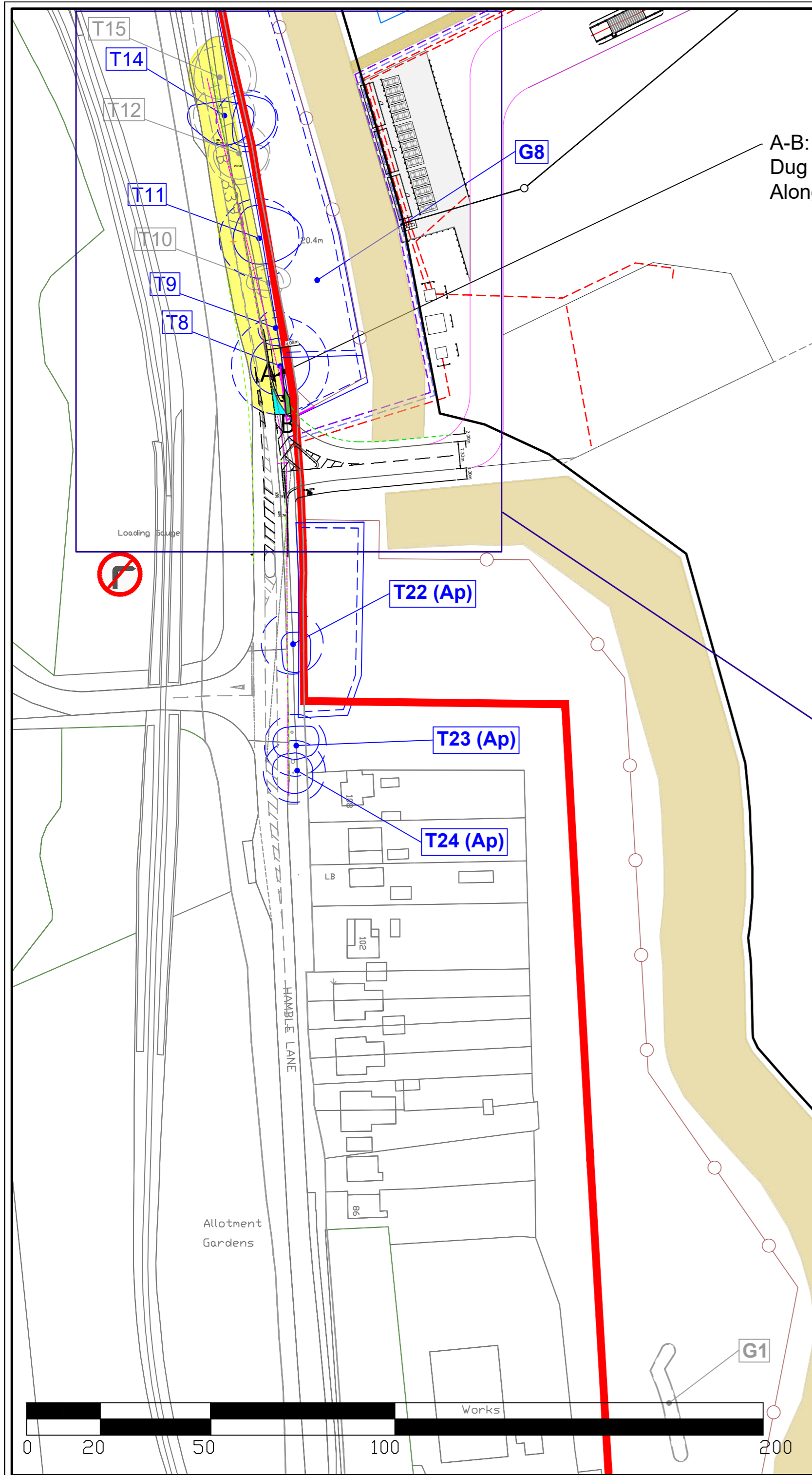
Drawn By: T Paiman	Company: CEMEX UK Operations Limited
Date: Sep 2023	Site: Hamble
Scale: 1:1000 @ A2	Project: -
Chkd:	Title: Tree Protection Plan
OS Ref:	Dwg No: 20-07/L1/HMBL/2
	Part 2





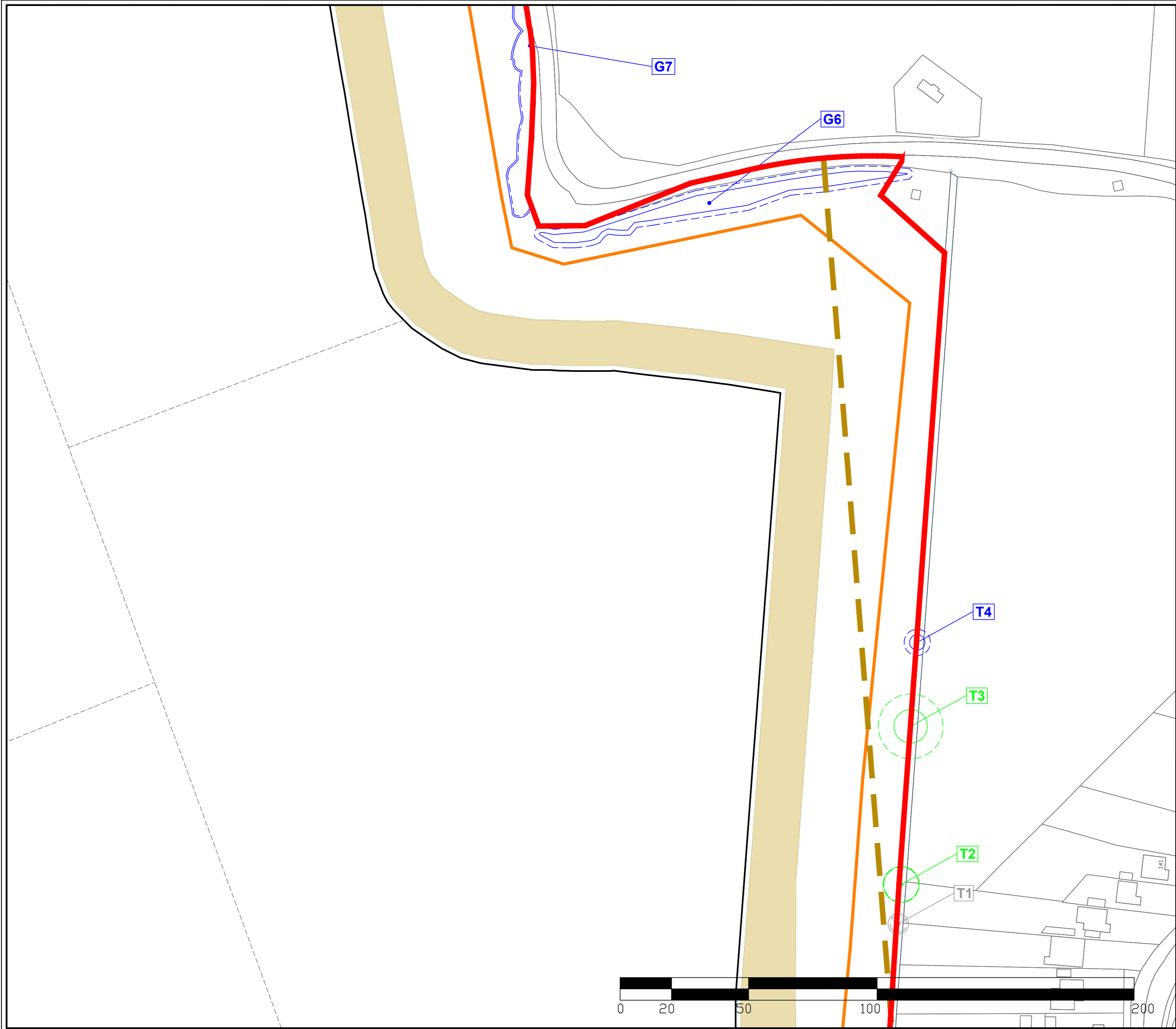
- KEY**
- Application Boundary
 - Other Company's Controlled Land
 - Extraction Boundary
 - Canopy Spread of Category B Tree
 - Minimum RPA - Category B Tree
 - Canopy Spread of Category C Tree
 - Minimum RPA - Category C Tree
 - Trees to be Removed
 - Canopy Spread of Category B Tree
 - Minimum RPA - Category B Tree
 - Footpath
 - Bund
 - Lighting
 - Visibility Splay
 - POWER
 - DATA
 - POTABLE WATER
 - FOUL DRAIN
 - FRENCH DRAIN
 - Existing Footpath




















Revisions	
Based on the Ordnance Survey Land Line Data with the permission of Her Majesty's Stationary Office, © Crown Copyright Licence No.100018131	
Planning Department CEMEX UK Operations Cemex House Evreux Way Rugby CV21 2DT Telephone 01788 517000	
Drawn By: T Paiman	Company: CEMEX UK Operations Limited
Date: Sep 2023	Site: Hamble
Scale: 1:1000/500 @ A2	Project:
Chkd:	Title: Tree Constraints Plan
OS Ref:	Dwg No: 20-07/L1/HMBL/1
	Part 3



- KEY**
- Application Boundary
 - Other Company's Controlled Land
 - Extraction Boundary
 - Canopy Spread of Category B Tree
 - Minimum RPA - Category B Tree
 - Canopy Spread of Category C Tree
 - Minimum RPA - Category C Tree
 - Temporary Protective Fence
 - Temporary Protective Fence to be Moved to Allow for Construction
 - Footpath
 - Bund
 - Lighting
 - Canopy Spread of Category B Tree
 - Minimum RPA - Category B Tree
 - Area of Excavation within RPA of Tree T8
 - Area of New Construction Pavement
 - POWER
 - DATA
 - POTABLE WATER
 - FOUL DRAIN
 - FRENCH DRAIN
 - Existing Footpath

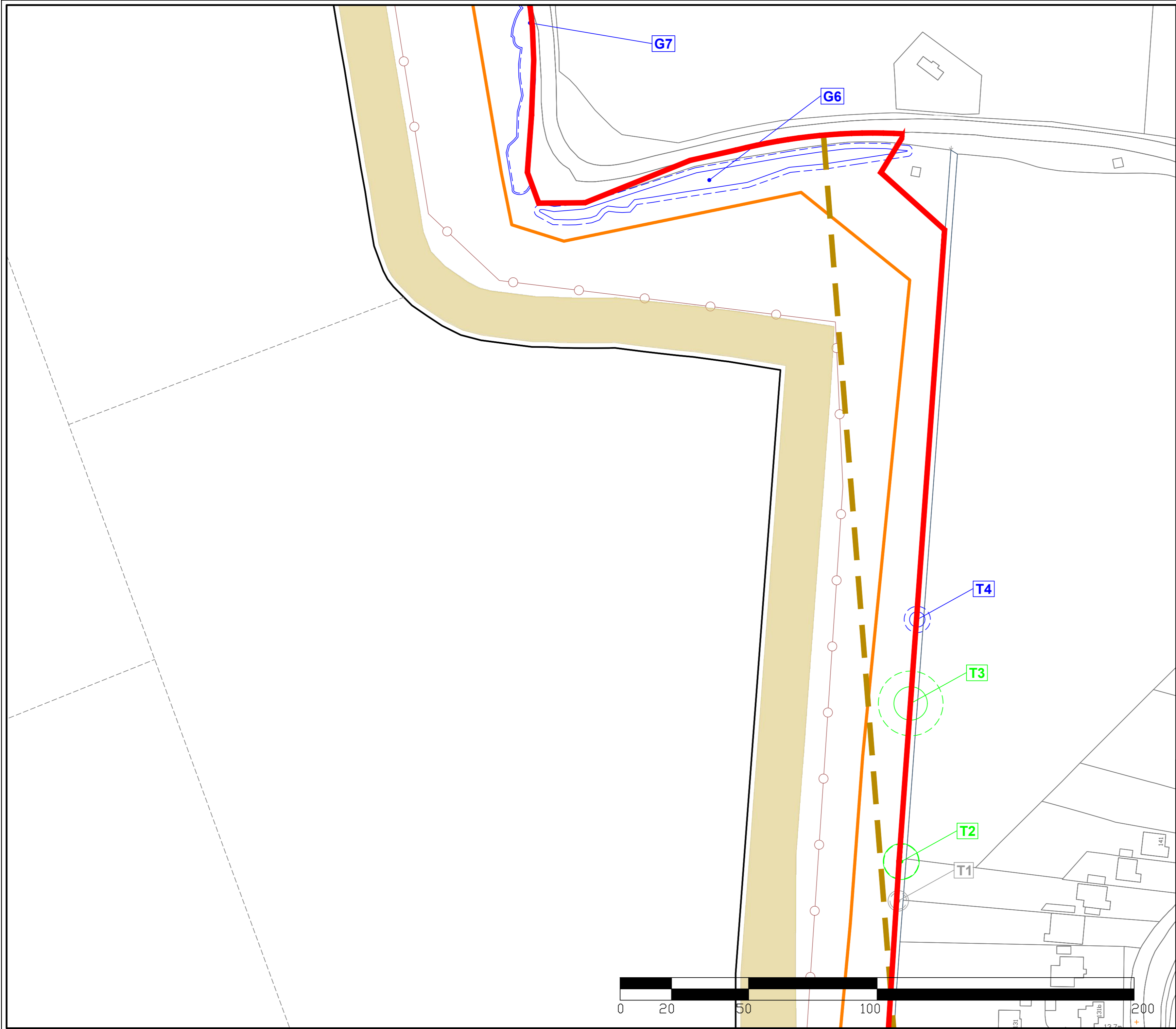
Revisions	
Based on the Ordnance Survey Land Line Data with the permission of Her Majesty's Stationery Office, © Crown Copyright. Licence No. 100018131	
Planning Department CEMEX UK Operations Cemex House Evreux Way Rugby CV21 2DT Telephone 01788 517000	
Drawn By: T Paiman	Company: CEMEX UK Operations Limited
Date: Sep 2023	Site: Hamble
Scale: 1:1000-500 @ A2	Project:
Chkd:	Title: Tree Protection Plan
OS Ref:	Dwg No: 20-07/L1/HMBL/2
	Part 3



- KEY**
-  Application Boundary
 -  Other Company's Controlled Land
 -  Extraction Boundary
 -  Canopy Spread of Category B Tree
 -  Minimum RPA - Category B Tree
 -  Canopy Spread of Category C Tree
 -  Minimum RPA - Category C Tree
 -  Trees to be Removed
 -  Canopy Spread of Category B Tree
 -  Minimum RPA - Category B Tree
 -  Footpath
 -  Bund
 -  Lighting
 -  POWER
 -  DATA
 -  POTABLE WATER
 -  FOUL DRAIN
 -  FRENCH DRAIN
 -  Existing Footpath

<small>Revisions</small> <small>Based on the Ordnance Survey Land Line Data with the permission of Her Majesty's Stationery Office, © Crown Copyright. Licence No.100018131</small>	
	
Planning Department CEMEX UK Operations Cemex House Evreux Way Rugby CV21 2DT Telephone 01788 517000	
<small>Drawn By:</small> T Paiman	<small>Company:</small> CEMEX UK Operations Limited
<small>Date:</small> Sep 2023	<small>Site:</small> Hamble
<small>Scale:</small> 1:1000 @ A2	<small>Project:</small> -
<small>Chkd:</small>	<small>Title:</small> Tree Constraints Plan
<small>OS Ref:</small>	<small>Dwg No:</small> 20-07/L1/HMBL/1 <small>Part 4</small>

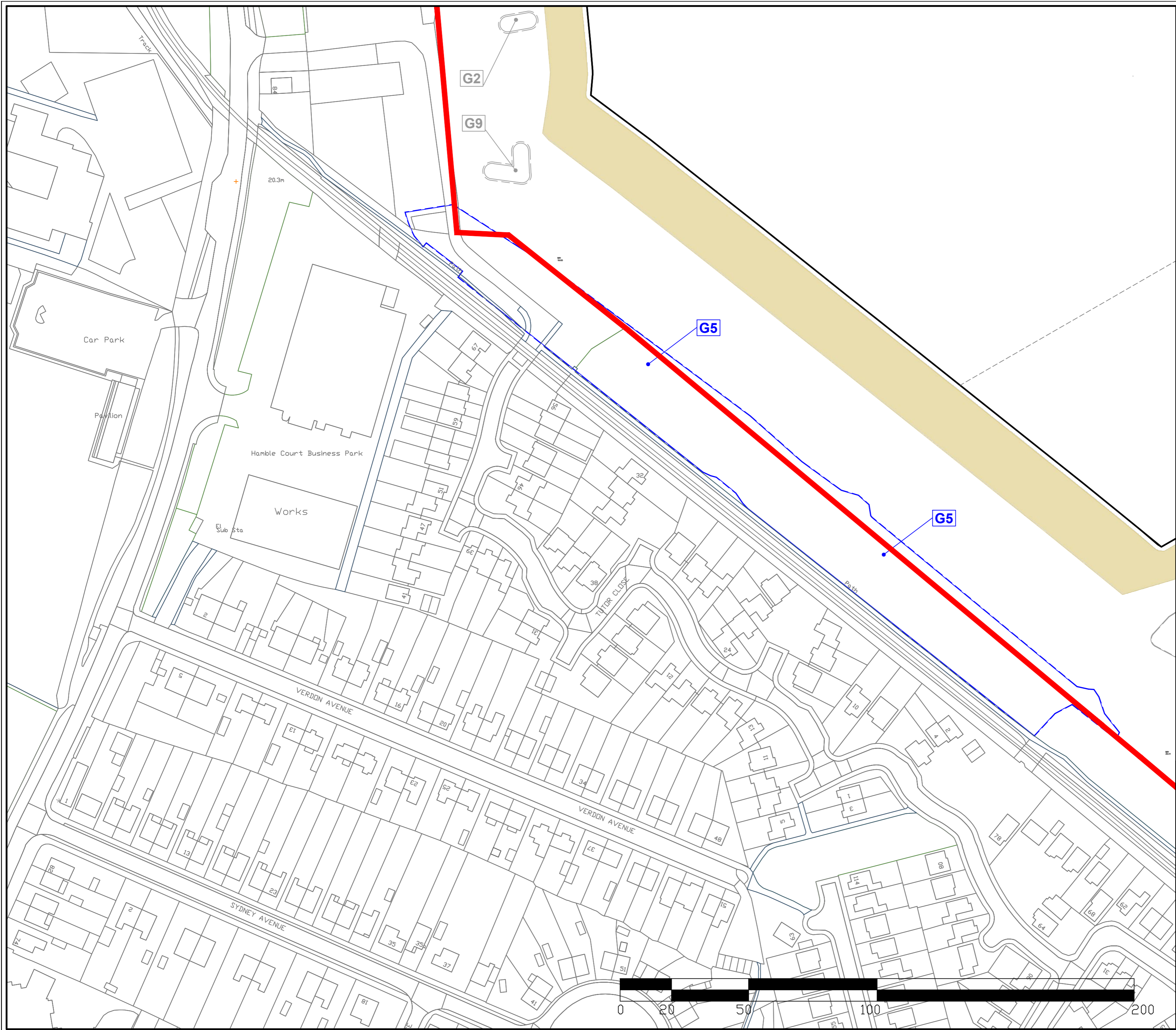




KEY

	Application Boundary
	Other Company's Controlled Land
	Extraction Boundary
	Canopy Spread of Category B Tree
	Minimum RPA - Category B Tree
	Canopy Spread of Category C Tree
	Minimum RPA - Category C Tree
	Temporary Protective Fence
	Temporary Protective Fence to be Moved to Allow for Construction
	Footpath
	Bund
	Lighting
	Canopy Spread of Category B Tree
	Minimum RPA - Category B Tree
	Area of Excavation within RPA of Tree T8
	POWER
	DATA
	POTABLE WATER
	FOUL DRAIN
	FRENCH DRAIN
	Existing Footpath

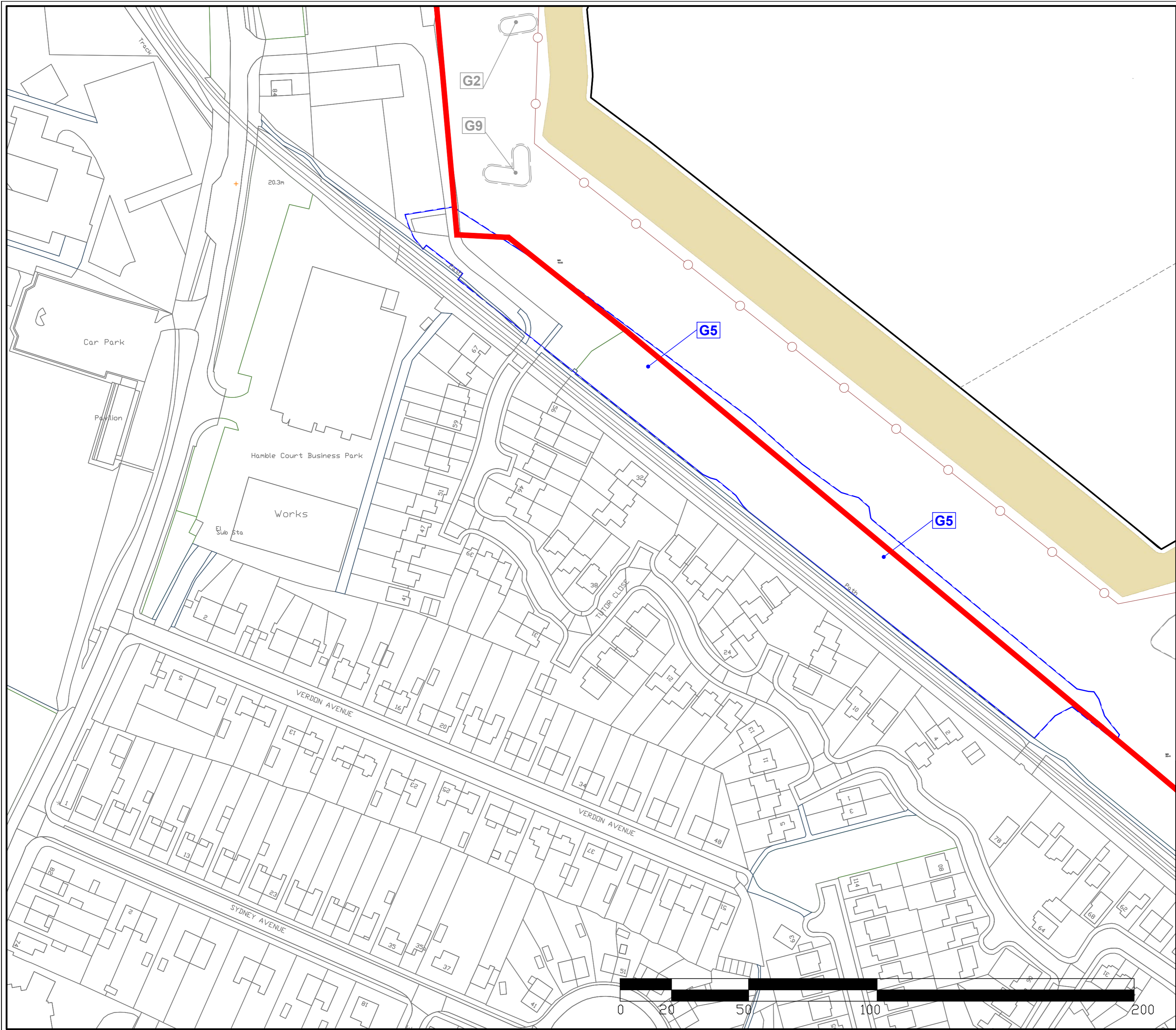
Revisions	
Based on the Ordnance Survey Land Line Data with the permission of Her Majesty's Stationery Office, © Crown Copyright. Licence No.100018131	
Planning Department CEMEX UK Operations Cemex House Evreux Way Rugby CV21 2DT Telephone 01788 517000	
Drawn By:	Company:
T Paiman	CEMEX UK Operations Limited
Date:	Site:
Sep 2023	Hamble
Scale:	Project:
1:1000 @ A2	-
Chkd:	Title:
	Tree Protection Plan
OS Ref:	Dwg No:
	20-07/L1/HMBL/2
	Part 4






- KEY**
- Application Boundary
 - Other Company's Controlled Land
 - Extraction Boundary
 - Canopy Spread of Category B Tree
 - Minimum RPA - Category B Tree
 - Canopy Spread of Category C Tree
 - Minimum RPA - Category C Tree
 - Trees to be Removed
 - Canopy Spread of Category B Tree
 - Minimum RPA - Category B Tree
 - Footpath
 - Bund
 - Lighting
 - POWER
 - DATA
 - POTABLE WATER
 - FOUL DRAIN
 - FRENCH DRAIN
 - Existing Footpath

Revisions	
Based on the Ordnance Survey Land Line Data with the permission of Her Majesty's Stationery Office, © Crown Copyright. Licence No.100018131	
Planning Department CEMEX UK Operations Cemex House Evreux Way Rugby CV21 2DT Telephone 01788 517000	
Drawn By: T Paiman	Company: CEMEX UK Operations Limited
Date: Sep 2023	Site: Hamble
Scale: 1:1000 @ A2	Project: -
Chkd:	Title: Tree Constraints Plan
OS Ref:	Dwg No: 20-07/L1/HMBL/1
	Part 5





- KEY**
-  Application Boundary
 -  Other Company's Controlled Land
 -  Extraction Boundary
 -  Canopy Spread of Category B Tree
 -  Minimum RPA - Category B Tree
 -  Canopy Spread of Category C Tree
 -  Minimum RPA - Category C Tree
 -  Temporary Protective Fence
 -  Temporary Protective Fence to be Moved to Allow for Construction
 -  Footpath
 -  Bund
 -  Lighting
 -  Canopy Spread of Category B Tree
 -  Minimum RPA - Category B Tree
 -  Area of Excavation within RPA of Tree T8
 -  POWER
 -  DATA
 -  POTABLE WATER
 -  FOUL DRAIN
 -  FRENCH DRAIN
 -  Existing Footpath

Revisions			

Based on the Ordnance Survey Land Line Data with the permission of Her Majesty's Stationery Office, © Crown Copyright. Licence No.100018131



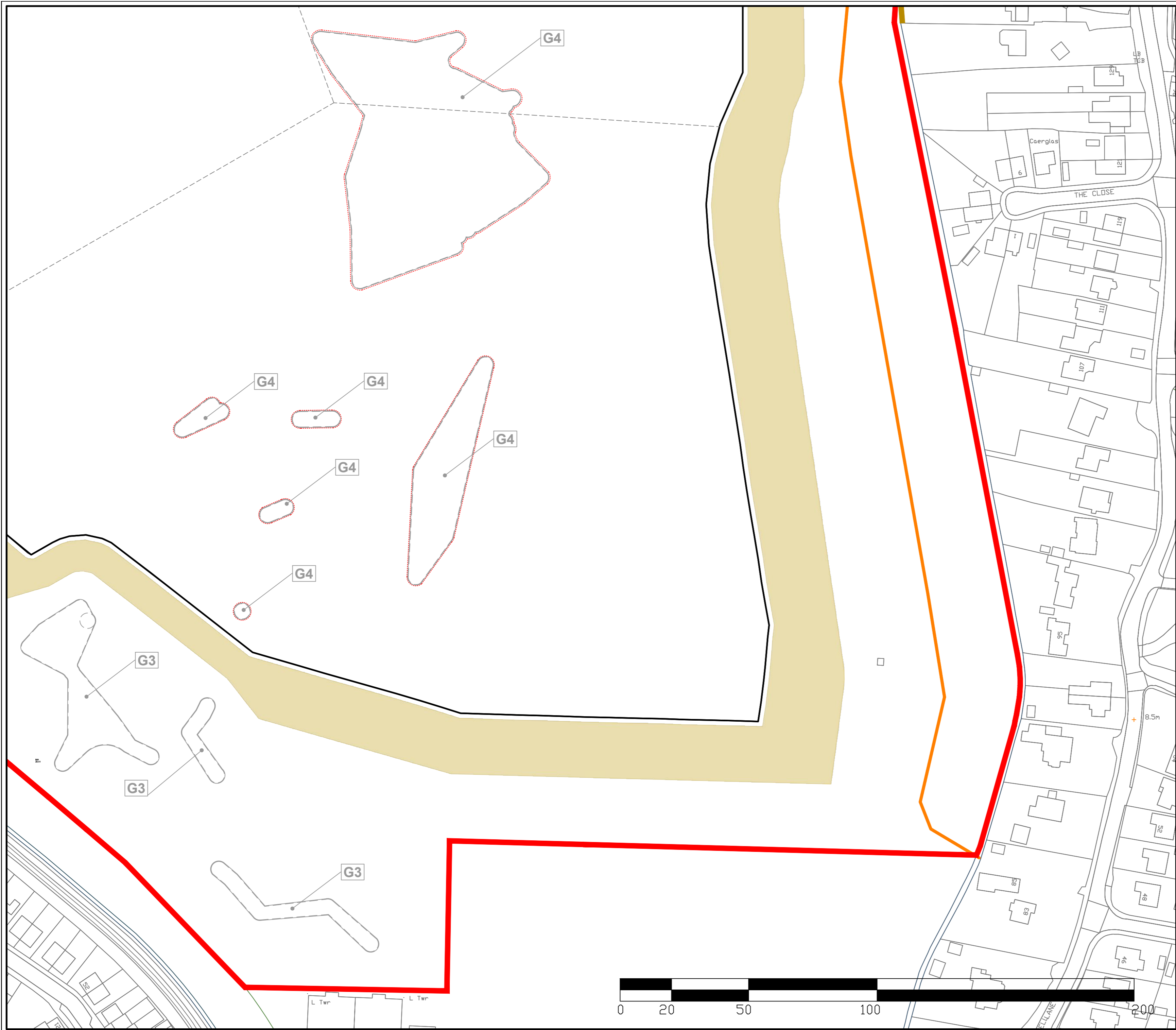
Planning Department
CEMEX UK Operations
CEMEX House
Evreux Way
Rugby
CV21 2DT






















Telephone 01788 517000

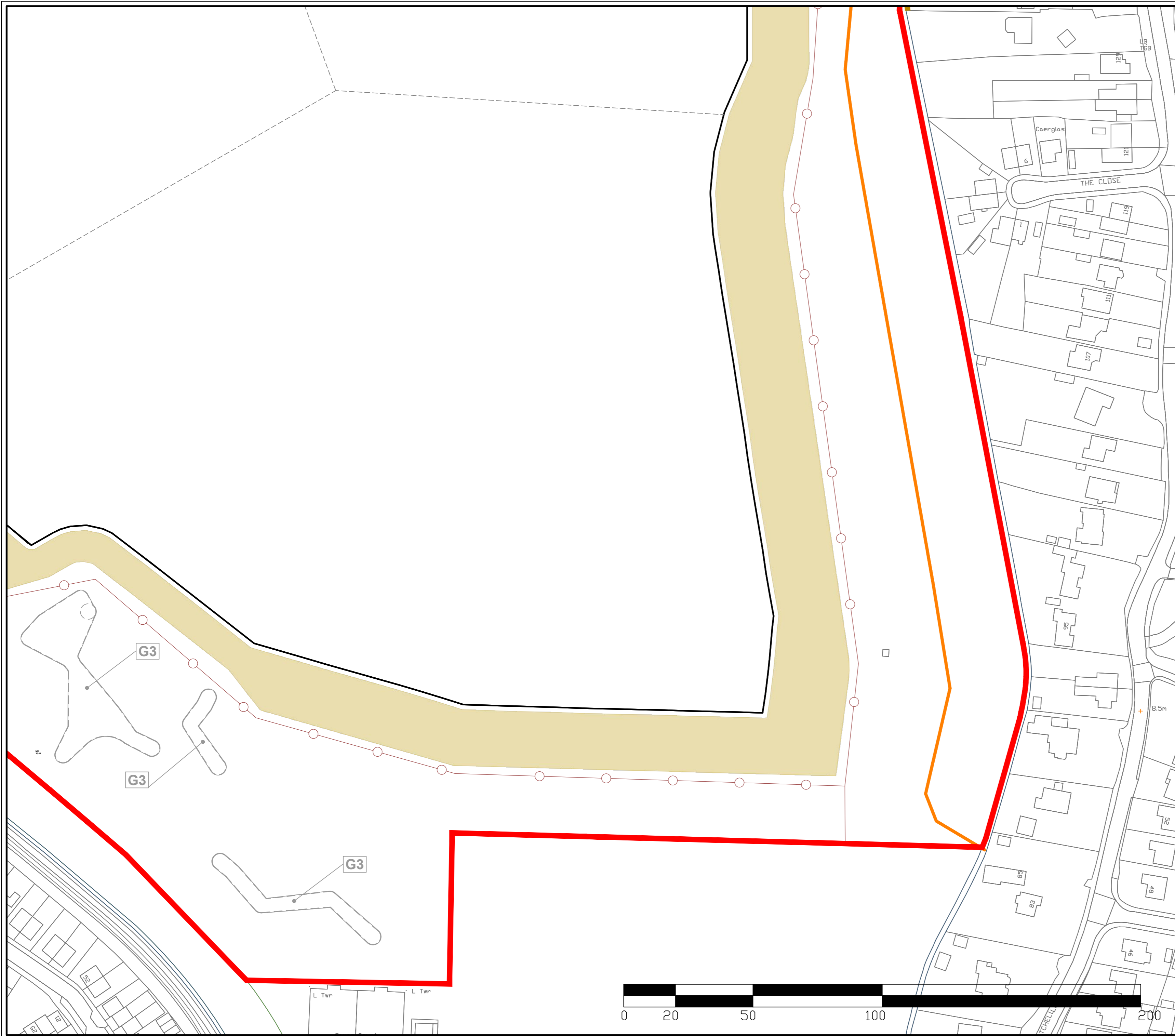
Drawn By: T Paiman	Company: CEMEX UK Operations Limited
Date: Sep 2023	Site: Hamble
Scale: 1:1000 @ A2	Project: -
Chkd:	Title: Tree Protection Plan
OS Ref:	Dwg No: 20-07/L1/HMBL/2
	Part 5






- KEY**
-  Application Boundary
 -  Other Company's Controlled Land
 -  Extraction Boundary
 -  Canopy Spread of Category B Tree
 -  Minimum RPA - Category B Tree
 -  Canopy Spread of Category C Tree
 -  Minimum RPA - Category C Tree
 -  Trees to be Removed
 -  Canopy Spread of Category B Tree
 -  Minimum RPA - Category B Tree
 -  Footpath
 -  Bund
 -  Lighting
 -  POWER
 -  DATA
 -  POTABLE WATER
 -  FOUL DRAIN
 -  FRENCH DRAIN
 -  Existing Footpath

Revisions		
Based on the Ordnance Survey Land Line Data with the permission of Her Majesty's Stationery Office, © Crown Copyright. Licence No.100018131		
		 Telephone 01788 517000
Planning Department CEMEX UK Operations Cemex House Evreux Way Rugby CV21 2DT		
Drawn By:	T Paiman	Company: CEMEX UK Operations Limited
Date:	Sep 2023	Site: Hamble
Scale:	1:1000 @ A2	Project: -
Chkd:		Title: Tree Constraints Plan
OS Ref:	Dwg No: 20-07/L1/HMBL/1	Part 6



- KEY**
-  Application Boundary
 -  Other Company's Controlled Land
 -  Extraction Boundary
 -  Canopy Spread of Category B Tree
 -  Minimum RPA - Category B Tree
 -  Canopy Spread of Category C Tree
 -  Minimum RPA - Category C Tree
 -  Temporary Protective Fence
 -  Temporary Protective Fence to be Moved to Allow for Construction
 -  Footpath
 -  Bund
 -  Lighting
 -  Canopy Spread of Category B Tree
 -  Minimum RPA - Category B Tree
 -  Area of Excavation within RPA of Tree T8
 -  POWER
 -  DATA
 -  POTABLE WATER
 -  FOUL DRAIN
 -  FRENCH DRAIN
 -  Existing Footpath

Revisions			

Based on the Ordnance Survey Land Line Data with the permission of Her Majesty's Stationery Office, © Crown Copyright. Licence No.100018131



Planning Department
CEMEX UK Operations
Cemex House
Evreux Way
Rugby
CV21 2DT



Telephone 01788 517000

Drawn By:	T Paiman	Company:	CEMEX UK Operations Limited
Date:	Sep 2023	Site:	Hamble
Scale:	1:1000 @ A2	Project:	-
Chkd:		Title:	Tree Protection Plan
OS Ref:		Dwg No:	20-07/L1/HMBL/2
			Part 6

